# MORGAN AND MORECAMBE OFFSHORE WIND FARMS: TRANSMISSION ASSETS

## Outline Operational Drainage Management Plan

Deadline: Deadline 5
PINS Reference: EN020028

MOR001-FLO-CON-ENV-PLN-0061
MRCNS-J3303-RPS-10078

Document reference: J10/F03

22 September 2025
Rev: F03

| Document status | | | | | |
|---|---|---|---|---|---|
| **Version** | **Purpose of document** | **Approved by** | **Date** | **Approved by** | **Date** |
| F01 | For issue | AS | September 2024 | IM | September 2024 |
| F02 | Submission at D4 | HK | August 2025 | IM | August 2025 |
| F03 | Submission at D5 | GL | September 2025 | IM | September 2025 |

**Prepared by:**

**Haskoning**

**Prepared for:**

**Morgan Offshore Wind Limited, Morecambe Offshore Windfarm Ltd**

# Contents

**1 OUTLINE OPERATIONAL DRAINAGE MANAGEMENT PLAN ..... 7**
1.1 Background ..... 7
1.1.1 Introduction ..... 7
1.1.2 Project overview ..... 7
1.1.3 Purpose of the Outline Operational Drainage Management Plan ..... 8
1.1.4 Structure of this document ..... 8
1.1.5 Implementation ..... 9
1.2 Existing Site Assessment ..... 10
1.2.1 Site Description - Morgan Substation ..... 10
1.2.2 Site Description - Morecambe Substation ..... 10
1.2.3 Local Watercourses ..... 10
1.3 Ground Investigation ..... 12
1.3.1 Morgan Site Infiltration Testing ..... 12
1.3.1 Morecambe Site Infiltration Testing ..... 14
1.4 Operational Drainage ..... 16
1.4.1 Sustainable Drainage Systems ..... 16
1.4.2 SuDs at the Onshore Substations ..... 17
1.4.3 Climate Change Allowances ..... 24
1.5 Water Quality ..... 30
1.6 Conclusions ..... 32
1.7 References ..... 34

# Tables

Table 1.1: Summary of Infiltration Test Results (from Infiltration Test Report – Land East of Lower Lane, Freckleton (Subadra, July 2024) ..... 14
Table 1.2: Summary of Infiltration Test Results (from Infiltration Test Report – Land East of Lower Lane, Freckleton (Subadra, August 2024) ..... 16
Table 1.3: The seven standards of the National Standards for SuDs (Adapted from DEFRA, 2025) ..... 18
Table 1.4: The SuDS Hierarchy (Adapted from The SUDS Manual (C753) (CIRIA, 2015), Section 3.2.3) ..... 19
Table 1.5: SuDS Selection Matrix ..... 21
Table 1.6: Peak Rainfall Intensity Allowance ..... 24
Table 1.7: Morgan Substation Impermeable Areas ..... 25
Table 1.8: Greenfield Runoff Rates ..... 26
Table 1.9: Morecambe Substation Impermeable Areas ..... 28
Table 1.10: Greenfield Runoff Rates ..... 28
Table 1.11: Summary of Pollution Hazard Indices (Extracted from CIRIA SuDS Manual C753 Simple Index Approach Tool) ..... 30
Table 1.12: SuDS Component Pollution Mitigation (Extracted and adapted from the CIRIA SuDS Manual C753 Simple Index Approach Tool) ..... 31

# Figures

Figure 1.1: Flood Map for Planning –in relation to the approximate location of the Morecambe Onshore Substation ..... 11
Figure 1.2: Flood Map for Planning – in relation to the approximate location of the Morgan Onshore Substation Permanent area ..... 12

Figure 1.3: Morgan Site Test Pit Locations .....13
Figure 1.4: Morecambe Test Pit Locations .....15

## Appendices

**APPENDIX A : GREENFIELD RUNOFF RATES 1 HECTARE .....36**

**APPENDIX B : MORGAN SUBSTATION – MICRODRAINAGE SOURCE CONTROL RESULTS AND OUTLINE DRAINAGE PLAN .....38**

**APPENDIX C : MORECAMBE SUBSTATION – MICRODRAINAGE SOURCE CONTROL RESULTS AND OUTLINE DRAINAGE PLAN .....69**

# Glossary

| Term | Meaning |
|---|---|
| Annual Exceedance Probability | Probability of a rainfall event occurring each year (e.g. a 1% AEP event has a 1 in 100 probability of occurrence each year) |
| Applicants | Morgan Offshore Wind Limited (Morgan OWL) and Morecambe Offshore Windfarm Ltd (Morecambe OWL). |
| Climate change | A change in global or regional climate patterns, in particular a change apparent from the mid to late 20th century onwards and attributed largely to the increased levels of atmospheric carbon dioxide produced by the use of fossil fuels. |
| Flood Risk Assessment | A flood risk assessment is an assessment of the risk of flooding from all flood mechanisms, including the identification of flood mitigation measures, in order to satisfy the requirements of the National Planning Policy Framework and Planning Practice Guidance. |
| Greenfield Runoff Rate | Estimate runoff rate from an undeveloped site |
| Lead Local Flood Authority | County councils and unitary authorities who lead in managing local flood risks (i.e. risks of flooding from surface water, ground water and ordinary (smaller) watercourses). This includes ensuring co-operation between the Risk Management Authorities in their area. |
| Local Authority | A body empowered by law to exercise various statutory functions for a particular area of the United Kingdom. This includes County Councils, District Councils and County Borough Councils. |
| Main Rivers | Larger rivers and streams which the Environment Agency carries out maintenance, improvement or construction work on to manage flood risk, as designated under the Water Resources Act 1991. |
| Mean High Water Springs | Spring tides are monthly tides when the tidal range is at its highest. Mean High Water Springs is the average throughout the year of two successive high waters, during a 24-hour period in each month when the range of the tide is at its greatest. |
| Ordinary Watercourses | Watercourses (such as a river, stream, ditch, cut, sluice, dyke or non-public sewer) that are not designated a Main River under the Water Resources Act 1991. Responsibility for management lies with the Lead Local Flood Authority, or Internal Drainage Board for some watercourses where there is an Internal Drainage District. |
| Policy | A set of decisions by governments and other political actors to influence, change, or frame a problem or issue that has been recognized as in the political realm by policy makers and/or the wider public. |
| QBAR | Mean annual maximum flow rate from a rural catchment (approximately a 1 in 2 year event) |
| Return Period | Probability of the event occurring each year, the same as annual probability (e.g. a 1 in 100 year return period is the same as a 1% AP event) |
| Runoff | Runoff occurs when there is more water than land can absorb. The excess liquid flows across the surface of the land. |

| Term | Meaning |
|---|---|
| Substation | Part of an electrical transmission and distribution system. Substations transform voltage from high to low, or the reverse by means of electrical transformers. |
| Sustainable Drainage Systems (SuDS) | Water management methods aiming to align modern drainage systems with natural water processes. Key pillars of SuDS are water quality, water quantity, amenity and biodiversity. |
| Transmission Assets | The offshore export cables, landfall and onshore infrastructure required to connect the Morgan Offshore Wind Project and the Morecambe Offshore Windfarm to the National Grid. |

# Acronyms

| Acronym | Meaning |
|---|---|
| AEP | Annual Exceedance Probability |
| BGS | British Geological Survey |
| CIRIA | Construction Industry Research and Information Association |
| DEFRA | Department for Environment, Food & Rural Affairs |
| EA | Environment Agency |
| FEH | Flood Estimation Handbook |
| FRA | Flood Risk Assessment |
| IDB | Internal Drainage Board |
| LLFA | Lead Local Flood Authority |
| LPA | Local Planning Authority |
| MHWS | Mean High Water Springs |
| NPPF | National Planning Policy Framework |
| SAAR | Standard-period Average Annual Rainfall |
| SuDS | Sustainable Drainage Systems |

# Units

| Unit | Description |
|---|---|
| % | Percentage |
| Ha | Hectares |
| $km^2$ | Square kilometres |
| l/s | Litres per second |
| l/s/ha | Litres per second, per hectare |

| | |
|---|---|
| $m^2$ | Square Metre |
| $m^3$ | Cubic Metre |

# 1 Outline Operational Drainage Management Plan

## 1.1 Background

### 1.1.1 Introduction

1.1.1.1 This document forms the Outline Operational Drainage Management Plan prepared for the Morgan and Morecambe Offshore Wind Farms: Transmission Assets (referred to hereafter as 'the Transmission Assets').

1.1.1.2 This Outline Operational Drainage Management Plan has been updated for Deadline 5 in response to the update to Requirement 20 of Schedule 2A and 2B of the draft Development Consent Order (C1/F07) to reflect the preferred drafting by Lancashire County Council.

1.1.1.3 The Outline Operational Drainage Management Plan was also updated for Deadline 4 in response to a request from Lancashire County Council as Lead Local Flood Authority within the Statement of Common Ground (document reference: S_D1_6.1/F02), and the Examining Authority's request at the Issue Specific Hearing 2 to make reference to the recent National Standards for Sustainable Drainage Systems (Department for Environment, Food & Rural Affairs (DEFRA), 2025) within the Outline Operational Drainage Management Plan.

### 1.1.2 Project overview

1.1.2.1 Morgan Offshore Wind Limited (Morgan OWL), a joint venture between JERA Nex bp (JNbp) and Energie Baden-Württemberg AG (EnBW), is developing the Morgan Offshore Wind Project. The Morgan Offshore Wind Project is a proposed wind farm in the east Irish Sea.

1.1.2.2 Morecambe Offshore Windfarm Ltd (Morecambe OWL), owned by Copenhagen Infrastructure Partners' (CIP) fifth flagship fund, Copenhagen Infrastructure V (CI V), is developing the Morecambe Offshore Windfarm, also located in the east Irish Sea.

1.1.2.3 The purpose of the Transmission Assets is to connect the Morgan Offshore Wind Project: Generation Assets and Morecambe Offshore Windfarm: Generation Assets (referred to collectively as the 'Generation Assets') to the National Grid.

1.1.2.4 Morgan OWL and Morecambe OWL (the Applicants), are jointly developing a single consent application for transmission assets associated with each of the offshore wind farms, including offshore export cable corridors to landfall and co-ordinated onshore export cable corridors to each of the two onshore substation(s), and onward connection to the National Grid at Penwortham, Lancashire.

1.1.2.5 The key components of the Transmission Assets include offshore elements, landfall and onshore elements. Details of the activities and infrastructure associated with the Transmission Assets are set out in

Volume 1, Chapter 3: Project Description of the Environmental Statement (ES) (document reference F1.3).

1.1.2.6 This Outline Operational Drainage Management Plan has been developed for the following onshore elements of Transmission Assets, landwards of Mean High Water Springs:

- Onshore substations – where the permanent onshore electrical substation infrastructure and connections to the onshore export cables are proposed to be located, including associated permanent infrastructure.

1.1.2.7 These onshore substations are located within the Onshore Order Limits, as shown on Figure 1.1b (see Volume 1: Figures of the ES) (document reference F1.6).

### 1.1.3 Purpose of the Outline Operational Drainage Management Plan

1.1.3.1 This Outline Operational Drainage Management Plan demonstrates how the increases in impermeable surfaces, predicted impacts of climate change, and the resultant increases in surface water runoff will be mitigated.

1.1.3.2 This Outline Operational Drainage Management Plan references the following documents:

- Infiltration Test Report: Land East of Lower Lane, Freckleton (Northern Site), Subadra, July 2024
- Infiltration Test Report: Land East of Lower Lane, Freckleton (Southern Site), Subadra, August 2024
- Morgan and Morecambe Offshore Wind Farms: Transmission Assets Environmental Statement. Volume 3, Annex 2.3: Flood Risk Assessment (September 2024)

### 1.1.4 Structure of this document

1.1.4.1 This document is set out as follows:

- Section 1.1: presents an introduction to the Outline Operational Drainage Management Plan.
- Section 1.2: includes the site description, including site levels, geology, proximity to watercourses etc.
- Section 1.3: details the ground investigation used to inform the outline operational drainage management plan.
- Section 1.4: includes a summary of the operational drainage at the onshore substations
- Section 1.5: provides information in regard to water quality during the operational phase of the project
- Section 1.6: presents the conclusions.

### 1.1.5 Implementation

1.1.5.1 Following the granting of consent for the Transmission Assets, detailed Operational Drainage Management Plans will be prepared on behalf of Morgan OWL and/or Morecambe OWL, prior to commencement of the relevant stage of works and will follow the principles established in this Outline Operational Drainage Management Plan. The detailed Operational Drainage Management Plans will require approval by the relevant planning authority following consultation with relevant stakeholders. The Applicants and all relevant appointed contractors will be responsible for the implementation of the detailed Operational Drainage Management Plans.

1.1.5.2 The Applicants have committed to implementation of detailed Operational Drainage Management Plans via the following commitment, CoT11 (see Volume 1, Annex 5.3: Commitments Register, document reference F1.5.3), and is secured by inclusion of Requirement 20 of the draft Development Consent Order (DCO) (document reference C1) Schedules 2A & 2B. Below sets out the requirement wording for Project A (Project B's requirement mirror those of Project A for this requirement and are, therefore, not repeated):

*1.1.5.3 20.—(1) Work No. 21A must not commence until, for that work, an operational drainage management plan (in accordance with the outline operational drainage management plan) has, been submitted to and approved by relevant local planning authority in consultation with the lead local flood authority, the highway authority, and the Environment Agency as appropriate. The operational drainage management plan must be substantially in accordance with the principles set out in the outline operational drainage management plan.*

*(2)The operational drainage management plan must be implemented in accordance with the approved details, prior to final commissioning of Work No. 21A.*

The Transmission Assets may adopt a staged approach to the approval of DCO requirements. This will enable requirements to be approved in part or in whole, prior to the commencement of the relevant stage of works in accordance with whether staged approach is to be taken to the delivery of the each of the offshore wind farms.

1.1.5.4 For onshore (landward of MHWS) and intertidal works (between MLWS and MHWS), this approach will be governed by the inclusion of Requirement 3 within the draft DCO, which requires notification to be submitted to the relevant planning authority/authorities detailing whether Project A or Project B relevant works will be constructed in a single stage; or in two or more stages to be approved prior to the commencement of the authorised development.

## 1.2 Existing Site Assessment

### 1.2.1 Site Description - Morgan Substation

1.2.1.1 The Morgan substation site is located between Kirkham and Freckleton, directly to the south of the A583 Kirkham Bypass. HM Prison Kirkham is to the north west of the site and Newton-with-Scales is to the east.

1.2.1.2 Public bridleway BW0505016 runs from Lower Lane, Hall Cross, located to the west of the of the site, and connects to other public rights of way to the north of Freckleton. It runs adjacent to the full western extent of the site. Dow Brook runs adjacent to the eastern extent of the site.

1.2.1.3 The site is an irregular shape, set by field boundaries and Dow Brook, and is used for cattle grazing. It gently slopes in an easterly direction, from approximately 16 m AOD at its highest point down towards Dow Brook which is approximately 6 m AOD.

1.2.1.4 The British Geological Survey (BGS) website indicates that superficial deposits of Diamicton underlain by Mudstone bedrock is present at the Morgan Substation site.

### 1.2.2 Site Description - Morecambe Substation

1.2.2.1 The Morecambe onshore substation site is located to the south of the Morgan onshore substation site, east of Lower Lane and to the north of Freckleton. A public bridleway and Dow Brook run to the east of the site. The land at the Morecambe onshore substation site is relatively flat at between 9 to 12 m AOD. The Morecambe onshore substation will be located within a single compound. Temporary construction compounds will be located west and northwest of the substation site to facilitate construction of the substation.

1.2.2.2 The British Geological Survey (BGS) website indicates that superficial deposits of Diamicton underlain by Mudstone bedrock is present at the Morecambe Substation site.

### 1.2.3 Local Watercourses

1.2.3.1 The Dow Brook, which is an Environment Agency ‘Main River’, is located to the immediate east of the Morgan substation site and to the southeast of the Morecambe substation site.

1.2.3.2 There are also several Ordinary Watercourses and drainage ditches in the local area

1.2.3.3 Figure 1.1 and Figure 1.2 show the indicative substation site boundaries and the proximity to Dow Brook, on the Environment Agency’s Flood Map for Planning.

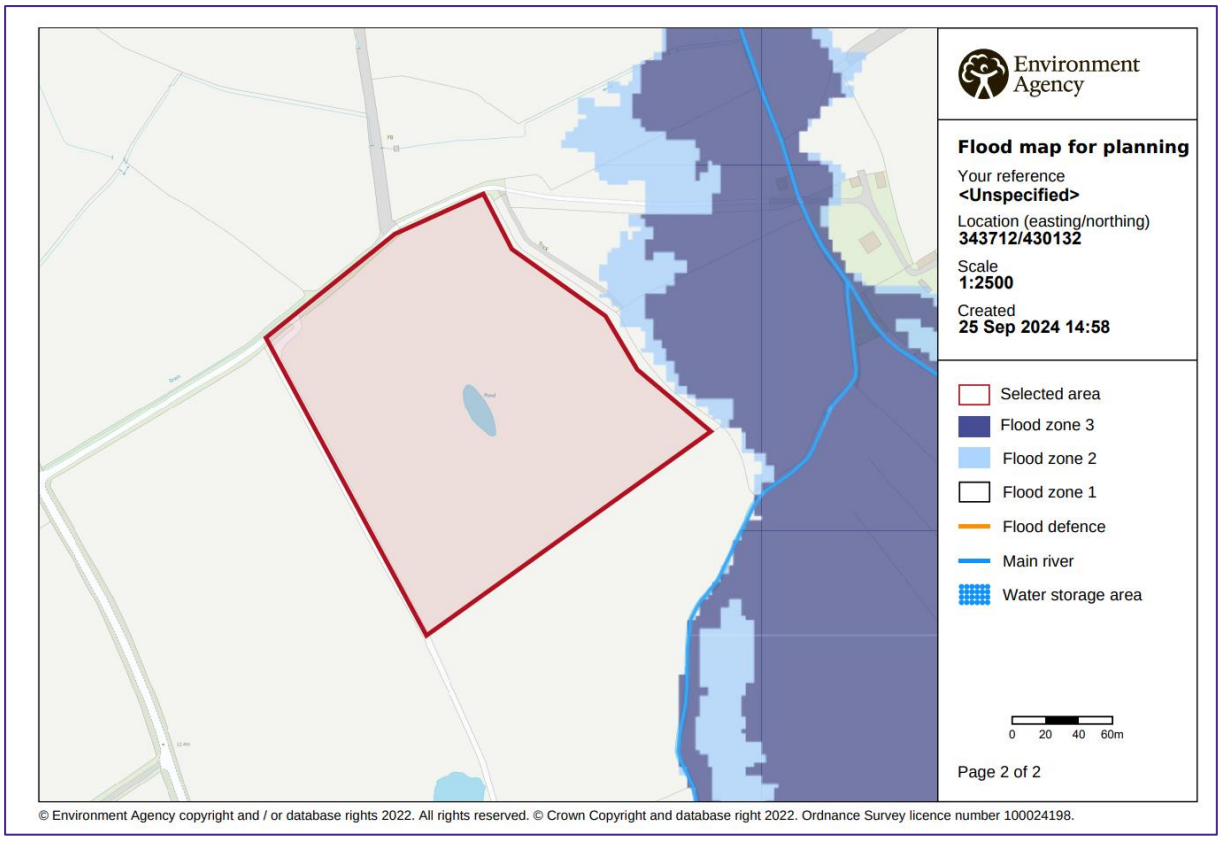


**Figure 1.1: Flood Map for Planning –in relation to the approximate location of the Morecambe Onshore Substation**

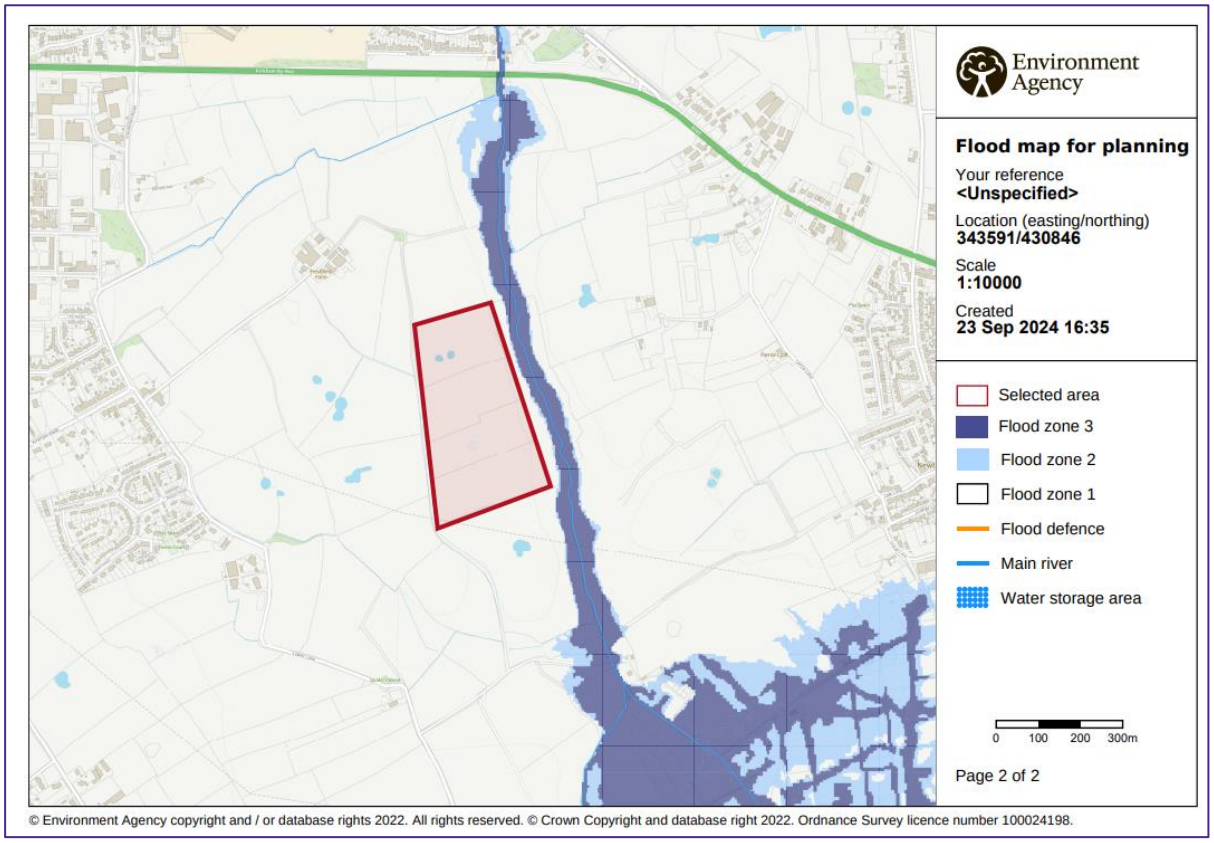


**Figure 1.2: Flood Map for Planning – in relation to the approximate location of the Morgan Onshore Substation Permanent area**

## 1.3 Ground Investigation

### 1.3.1 Morgan Site Infiltration Testing

1.3.1.1 Subadra Consulting Ltd attended the Morgan substation site in July 2024 and excavated two test pits. One test pit (at the northern end of the site) was excavated to 0.60m depth, and the second test pit (at the southern end of the site) was excavated to 2.0m. The infiltration tests were carried out to BRE 365 standard (which means three fills and drains are required). Figure 1.3 shows the test pit locations.

**Figure 1.3: Morgan Site Test Pit Locations**

1.3.1.2 Observations during the testing recorded a layer of Made Ground (comprising clayey sand with rootlets) to 0.3m depth, with Till (comprising firm grey sandy clay) below this, in both test pits. No groundwater was recorded in either pit.

1.3.1.3 Both test pits were filled and very little infiltration was observed in either pit over a duration of 4 hours. Given the first fill showed very little infiltration and it was not possible to complete the second or third fills, it was considered that the BRE 365 infiltration testing failed. Table 1.1 sets out the details of the test.

**Table 1.1: Summary of Infiltration Test Results (from Infiltration Test Report – Land East of Lower Lane, Freckleton (Subadra, July 2024)**

| Location | Test Pit Dimensions<br><br>L x W x D (m) | Soil Infiltration Rate (m/sec) | | | Observations |
|---|---|---|---|---|---|
| | | First Fill | Second Fill | Third Fill | |
| TP001 | 1.3m x 0.35m x 0.6m | Infiltration too slow to complete first fill or provide interpolation. Soil infiltration highly likely to be <$10^{-7}$m/sec | | | Water level fell 1mm in 4 hours |
| TP002 | 1.3m x 0.35m x 2.01m | | | | Water level fell 6mm in 4 hours |

1.3.1.4 Although it was not possible to derive an infiltration rate from the test results, the engineer attending the site noted that the infiltration rate would likely be less than $10^{-7}$m/s, which indicates a very low rate. This was due to there being negligible movement in the test pit, and rates greater than $10^{-7}$m/s would show some movement over the testing period. Therefore, the use of infiltration for surface water drainage is not considered to be viable on the Morgan substation site.

### 1.3.1 Morecambe Site Infiltration Testing

1.3.1.1 Subadra Consulting Ltd attended the Morecambe substation site in August 2024 and excavated two test pits. One test pit (at the northern end of the site) was excavated to 0.60m depth, and the second test pit (at the southern end of the site) was excavated to 2.0m. The infiltration tests were carried out to BRE 365 standard (which means three fills and drains are required). Figure 1.4 shows the test pit locations.

**Figure 1.4: Morecambe Test Pit Locations**

1.3.1.2 Observations during the testing recorded a layer of Made Ground (comprising clayey sand with rootlets) to 0.10m depth, with Till (comprising firm brown sandy clay) below this, in both test pits. No groundwater was recorded in either pit.

1.3.1.3 Both test pits were filled and very little infiltration was observed in either pit over a duration of 4 hours. Given the first fill showed very little infiltration and it was not possible to complete the second or third fills, it was considered that the BRE 365 infiltration testing failed. Table 1.2 sets out the details of the test.

**Table 1.2: Summary of Infiltration Test Results (from Infiltration Test Report – Land East of Lower Lane, Freckleton (Subadra, August 2024)**

| Location | Test Pit Dimensions<br><br>L x W x D (m) | Soil Infiltration Rate (m/sec) | | | Observations |
|---|---|---|---|---|---|
| | | First Fill | Second Fill | Third Fill | |
| TP001 | 0.9m x 0.35m x 0.61m | Infiltration too slow to complete first fill or provide interpolation. Soil infiltration highly likely to be $<10^{-7}$m/sec | | | Water level fell 33mm in 4 hours, with only 3mm of movement in the last hour |
| TP002 | 1.0m x 0.35m x 2.0m | | | | Water level fell by 10mm in 5 hours, with no recorded movement in the last 3 hours. |

## 1.4 Operational Drainage

### 1.4.1 Sustainable Drainage Systems

Under the requirements of the NPPF and associated guidance and National Policy Statements, surface water runoff generated from hardstanding areas of developments, need to be attenuated, so that the peak rate of surface water runoff discharged is no greater than the QBAR rate.

1.4.1.1 The use of Sustainable Drainage Systems (SuDS) in sustainable water management is promoted through the National Planning Policy Framework and associated planning policy guidance. Additional best practice guidance is provided in The SuDS Manual (CIRIA C753). These documents identify a hierarchy of techniques:

- Prevention – the use of good site design and housekeeping measures on individual sites to prevent runoff and pollution (e.g. minimise areas of hard standing);
- Source Control – control of runoff at or very near its source (such as the use of rainwater harvesting);
- Site Control – management of water from several sub-catchments (including routing water from roofs and car parks to one/several large soakaways for the whole site); and
- Regional Control – management of runoff from several sites, typically in a detention pond or wetland.

1.4.1.2 The implementation of SuDS as opposed to conventional drainage systems, can provide multiple benefits by:

- Reducing peak flows to watercourses or sewers and potentially reducing the risk of flooding downstream;
- Reducing the volumes and frequency of water flowing directly to watercourses or sewers from developed sites;

- Improving water quality over conventional surface water sewers by removing pollutants from diffuse pollutant sources.
- Reducing potable water demand through rainwater harvesting;
- Improving amenity through the provision of public open spaces and wildlife habitat; and,
- Replicating natural drainage patterns, including the recharge of groundwater so that base flows are maintained.

### 1.4.2 SuDs at the Onshore Substations

1.4.2.1 SuDS components should be designed to accommodate and dispose of runoff from storms, without causing flooding to properties up to and including the 1% AEP (1 in 100 year) event, including an allowance for the current predicted impacts of climate change, as specified in the 'Sustainable drainage systems: non-statutory technical standards', published by the Department for Environment, Food & Rural Affairs (DEFRA) (2015).

1.4.2.2 Under the requirements of the 'Sustainable drainage systems: non-statutory technical standards', published by the DEFRA (2015), it states that where practicable, peak surface water discharge rates should be limited to as close to the pre-development (greenfield) surface water runoff rate as possible.

1.4.2.3 The National Standards for Sustainable Drainage Systems (SuDS) was published by the DEFRA in June 2025. There are seven standards – the hierarchy standard (standard 1) which relates to the final runoff destination; and fixed standards (standards 2 to 7) which state the minimum design criteria that all surface water drainage systems should satisfy and how they should be built, maintained and operated.

1.4.2.4 The National Standards for SuDS acknowledges that there may be specific circumstances or constraints (such as type of development, location or size) which mean that it is not possible to deliver one or more of the standards. Where a standard cannot be delivered under specific circumstances, justification should be developed in consultation with the approving body.

1.4.2.5 The seven standards listed within the National Standards for SuDs are set out in the Table below:

### Table 1.3: The seven standards of the National Standards for SuDS (Adapted from DEFRA, 2025)

| Standard | Requirement |
|---|---|
| Standard 1: Runoff Destinations | Requires that runoff from a development shall be discharged to the following final destinations, to the maximum extent practicable, in accordance with the below hierarchy:<br>• priority 1: collected for non-potable use<br>• priority 2: infiltrated to ground<br>• priority 3: discharged to an above ground surface water body<br>• priority 4: discharged to a surface water sewer, or another piped surface water drainage system<br>• priority 5: discharged to a combined sewer |
| Standard 2: Management of Everyday Rainfall (Interception) | Evidence shall be provided that the approach to managing runoff from 'everyday' rainfall has been developed alongside and in support of the management of runoff quality (standard 4) and the delivery of amenity and biodiversity benefits (standards 5 and 6) |
| Standard 3: Management of Extreme Rainfall and Flooding | Evidence that the 'SuDS approach' addresses the management of development runoff during extreme rainfall, including allowances for climate change and urban creep. |
| Standard 4: Water Quality | Apply a 'SuDS approach' that protects surface waters, groundwater and coastal waters by managing the quality of the surface water runoff to adequately address water quality risks from the development. |
| Standard 5: Amenity | A 'SuDS approach' shall be adopted that maximises benefits for amenity through the creation of multi-functional places and landscapes. |
| Standard 6: Biodiversity | A 'SuDS approach' shall be adopted to ensure the surface water drainage system maximises biodiversity benefits throughout the development lifecycle |
| Standard 7: Design of Drainage for Construction, Operational, Maintenance, Decommissioning and Structural Integrity | A 'SuDS approach' shall be adopted to ensure that surface water drainage systems are designed so they can be easily and safely constructed, operated and maintained taking account of the need to minimise negative impacts on natural resources and the environment. |

1.4.2.6 The National Standards for Sustainable Drainage Systems have been considered for the proposed development and highlighted where relevant. However, given this is an Outline Operational Drainage Management Plan, design parameters have not yet been fixed, which means that some of the standards cannot be demonstrated until detailed design stage. Thus, these standards will be incorporated into the Detailed Operational Drainage Management Plan, at detailed design stage.

1.4.2.7 The only above ground, permanent structures associated with the Transmission Assets are the onshore substations. These permanent elements are the focus of this Outline Operational Drainage Management Plan

1.4.2.8 The proposed onshore substations should utilise SuDS unless there are practical reasons for not doing so. The onshore substation drainage systems should aim to manage surface water runoff as close to its source as possible. Drainage should be designed and implemented in ways that deliver other policy objectives, including water use efficiency and quality, biodiversity, amenity, and recreation.

1.4.2.9 The DEFRA Report entitled 'Rainfall Runoff Management for Developments' (DEFRA, 2013) recommends that the design principle is to limit the runoff for events of similar frequency of occurrence to the same peak rate of runoff as that which takes place from greenfield sites. However, there are two situations where the greenfield flow rate is not actually applied to define the limiting discharge rates:

- The limit of discharges based on QBAR that are less than 1 l/s/ha for permeable sites, as this is seen as being an unreasonable requirement (producing very large storage volumes). QBAR is then set to 1 l/s/ha;
- Small sites which would require impractically small controls to achieve the required flow rates, i.e. where these are calculated to be less than 5 l/s.

1.4.2.10 To limit flows as close as possible to the respective greenfield runoff rates, the use of orifice plates is recommended. Sub-chapter 20.5 section c) of The SuDS Manual (C753) (CIRIA, 2015) specifies that the minimum diameter outflow control for orifice plates for permeable paving can be 20mm – due to the runoff flowing through a 6-20mm clean crushed stone aggregate, trapping all objects greater than 20mm in diameter. The orifice plates should also be provided with a filter mesh and the manhole access cover sealed. For rainfall from areas that do not pass through permeable paving, typical guidance is to use a 50mm orifice plate, or similar flow control.

1.4.2.11 The management of surface water has been considered with respect to the SuDS hierarchy and site constraints, in Table 1.4 (as detailed in The SUDS Manual (C753) (CIRIA, 2015) Section 3.2.3). This is also in line with 'Standard 1: Runoff Destinations' of the National Standards for Sustainable Drainage Systems (DEFRA, 2025).

**Table 1.4: The SuDS Hierarchy (Adapted from The SUDS Manual (C753) (CIRIA, 2015), Section 3.2.3)**

| Hierarchy (most preferred first) | Anticipated to be suitable? | Comment |
|---|---|---|
| 1. Store rainwater for later use | No | The proposed development is for the electricity substations, and there is not anticipated to be any demand for rainwater harvesting. |

| Hierarchy (most preferred first) | Anticipated to be suitable? | Comment |
|---|---|---|
| 2. Discharge to the ground (infiltration) | No | Infiltration tests at both of the onshore substation sites failed to achieve three fills (as per BRE365 guidance), which indicates that infiltration is not likely to be suitable to manage surface water runoff at either site, at this time. |
| 3. Discharge to Surface Water (watercourse, lake, canal, etc.) | Yes | Surface water from the onshore substation sites is proposed to discharge via controlled outfalls into the Dow Brook (subject to LLFA and Environment Agency consent, as appropriate) |
| 4. Discharge to Surface Water Sewer, Highway Drain or another Drainage System | No | Discharge to a watercourse has a higher position on the drainage hierarchy and therefore takes precedent over these methods. |
| 5. Discharge to Combined Sewer | | |
| 6. Discharge to Foul Sewer | | |

1.4.2.12 According to the SuDS hierarchy above, the most suitable discharge method and location for surface water from the onshore substation sites is to the Dow Brook, which is a 'Main River' close to the sites. A new headwall may be required on the watercourse at a suitable point to form the outfall at each of the onshore substation sites.

1.4.2.13 The various SuDS methods have been considered in relation to site-specific constraints. Table 1.5 outlines the constraints and opportunities associated with the use of each of the SuDS components in accordance with the hierarchical approach outlined in The SuDS Manual (C753) (CIRIA, 2015). It indicates which of these components could and could not be incorporated within the design, based upon site-specific criteria. The site-specific constraints for each of the onshore substation sites are the same.

## Table 1.5: SuDS Selection Matrix

| SuDS Component | Description | Constraints and Opportunities | Anticipated to be suitable? |
|---|---|---|---|
| Infiltrating SuDS | Infiltration can contribute to reducing runoff rates and volumes while supporting baseflow and groundwater recharge processes. The suitability and infiltration rate depends on the permeability of the surrounding soils. | Infiltration tests confirmed geology of Made Ground and Clay, which is likely to have resulted in very slow infiltration rates and failure to drain the first fill. In addition, the underlying geology of Till has low permeability.<br>Estimated infiltration rate is less than 1 x 10-7m/s, and further ground investigation will be carried out to substantiate this assumption, prior to construction. | No |
| Filter Drains and Filter Strips | Filter drains are shallow trenches filled with stone gravel that create temporary subsurface storage for the attenuation, conveyance and filtration of surface water runoff. Filter strips are uniformly graded and gently sloping strips of grass or dense vegetation, designed to treat runoff from adjacent impermeable areas by promoting sedimentation, filtration and infiltration. | Can be utilised where possible but may be limited by spatial constraints. | Yes |
| Pervious Surfaces | Pervious surfaces can be used in combination with aggregate sub-base and/or geocellular/modular storage to attenuate and/or infiltrate runoff from surrounding surfaces and roofs. Liners can be used where ground conditions are not suitable for infiltration. | Permeable paving could be provided within suitable hardstanding areas to provide attenuation for runoff, rather than infiltration.<br>A clear zone for the provision of utility services should be allowed for outside of the permeable paving. | Yes |
| Green and Blue Roofs | Green Roofs provide areas of visual benefit, ecological value, enhanced building performance and the reduction of surface water runoff. They are generally more costly to install and maintain than conventional roofs but can provide many long-term benefits and reduce the on-site storage volumes. | The volume of surface water attenuation which can be achieved through the use of green roofs is likely to be limited. Given the nature of the onshore substations it is unlikely that extensive roof areas will be available to provide this element. | No |
| Rainwater Harvesting | Rainwater Harvesting is the collection of rainwater runoff for use. It can be collected from roofs or other impermeable areas, stored, treated (where required) and then used as a supply of water for domestic, commercial and industrial properties. | The proposed development is for an electricity substation, and there is not anticipated to be any demand for rainwater harvesting. | No |

| SuDS Component | Description | Constraints and Opportunities | Anticipated to be suitable? |
|---|---|---|---|
| Swales | Swales are designed to convey, treat and attenuate surface water runoff and provide aesthetic and biodiversity benefits. They can replace conventional pipework as a means of conveying runoff; however space constraints of some sites can make it difficult incorporating them into the design. | Can be utilised where possible but may be limited by spatial constraints. This is more likely to be appropriate around the periphery of the onshore substation platform. | Yes |
| Rills and Channels | Rills and Channels keep runoff on the surface and convey runoff along the surface to downstream SuDS components. They can be incorporated into the design to provide a visually appealing method of conveyance. They also provide effectiveness in pre-treatment removal of silts. | At this outline stage, it is not possible to determine the exact composition of each feature. However, given the type of development, it is unlikely that rills and channels will be included. | No |
| Bioretention Systems | Bioretention systems can reduce runoff rates and volumes and treat pollution through the use of engineer soils and vegetation. They are particularly effective in delivering interception but can also be an attractive landscape feature whilst providing habitat and biodiversity. | At this outline stage, it is not possible to determine the exact composition of each feature. However, bioretention systems may be included as a water quality measure. | Yes |
| Retention Ponds and Wetlands | Ponds and Wetlands are features with a permanent pool of water that provide both attenuation and treatment of surface water runoff. They enhance treatment processes and have great amenity and biodiversity benefits. Often a flow control system at the outfall controls the rates of discharge for a range of water levels during storm events. | Water attenuation feature(s) which may include features such as a pond, has been included in this outline plan under drainage design to attenuate and help filter runoff prior to discharge to the nearby watercourse. | Yes |
| Detention Basins | Detention Basins are landscaped depressions that are usually dry, except during and immediately following storm events, and can be used as a recreational or other amenity facility. They are generally appropriate to manage high volumes of surface water from larger sites, such as a neighbourhood. | If a pond is not viable, then a detention basin can be used. This could offer the same attenuation volumes and could remain dry during the drier weather. | Yes |
| Geo-cellular Systems | Attenuation storage tanks are used to create a below-ground void space for the temporary storage of surface water before infiltration, controlled release or use. The inherent flexibility in size and shape means they can be tailored to suit the specific characteristics and requirements of any site. | If necessary, these could be provided to complement the other SuDS solutions. However, these should only be used should there be insufficient attenuation storage available through the use of other measures. | Yes |

| SuDS Component | Description | Constraints and Opportunities | Anticipated to be suitable? |
|---|---|---|---|
| Proprietary Treatment Systems | Proprietary treatment systems are manufactured products that remove specific pollutants from surface water runoff. They are especially useful where site constraints preclude the use of other methods and can be useful in reducing the maintenance requirements of downstream SuDS. | At this outline stage, it is not possible to determine the exact composition of each feature. However, proprietary treatment systems may be included as a water quality measure. | Yes |

1.4.2.14 Given the considerations above and the nature of the proposed development, it is recommended that runoff from the onshore substation sites will be directed to include water attenuation(s) which may take the form of including ponds. The ponds would store and help to filter the runoff before it is discharged. The final outfalls will be to the Dow Brook to the east of each of the onshore substation sites.

1.4.2.15 It is possible that other SuDS components can be included in the final drainage design to complement the ponds. However, the final plans have not yet been produced. Therefore, the outline drainage design has assumed that all of the runoff from the proposed development will be stored in the ponds. This will result in a maximum design scenario as it will determine the maximum storage volume that might be required in the pond.

### 1.4.3 Climate Change Allowances

1.4.3.1 Surface water (pluvial) climate change allowances are determined by the predicted increase in peak rainfall intensity. These are defined by regional variations, which are based on a series of management catchments. Management catchments are sub-catchments of river basin districts, as set out by the Environment Agency in the guidance 'Peak rainfall climate change allowances by management catchment', (May 2022), on the gov.uk website.

1.4.3.2 The proposed substation sites are both located within the Ribble Management Catchment. Table 1.6 presents the Peak Rainfall Intensity climate change allowances for the Ribble Management Catchment.

**Table 1.6: Peak Rainfall Intensity Allowance**

| Management catchment name | Allowance category | Total potential change anticipated for '2050s' (2040-2060) | Total potential change anticipated for '2070s' (2061-2125) |
|---|---|---|---|
| Ribble | Upper Estimate | 40% | 50% |
| | Central Estimate | 25% | 35% |

1.4.3.3 It is understood that the two proposed onshore substations are expected to have an operational lifetime of 35 years.

1.4.3.4 Guidance on peak rainfall intensity climate change published on the Gov.Uk website states:

*'For development with a lifetime between 2061 and 2100, …use the central allowance for the 2070s epoch (2061 to 2125).'*

This means that a **35%** climate change allowance would be appropriate for the proposed drainage systems serving the onshore substations, for the 1 in 100 year (1% AEP) event. It is noted in 'Standard 3: Management of Extreme Rainfall and Flooding' of the National

Standards for Sustainable Drainage Systems (DEFRA, 2025) that the Upper End Allowance shall be used for the relevant epoch based on the design lifetime of the proposed development. Therefore, during the detailed design stage, the Upper End Allowance of 50% climate change will be applied. The increase in climate change allowance can be managed through the design of the attenuation features, e.g. by increasing the surface area of the ponds or making them deeper, to ensure the additional capacity is provided.

1.4.3.5 With reference to the Gov.Uk website, a climate change allowance of 30% has been applied to the 1 in 30 year (3.3% AEP) event Greenfield Runoff Rates

### Morgan Substation

1.4.3.6 Greenfield runoff rates were estimated using the ICP SuDS method within the MicroDrainage software.

1.4.3.7 The following parameters were used in the greenfield runoff calculations:

- Impermeable Area: 1 hectare
- Soil Factor (global soils index): 0.45
- Standard-period Average Annual Rainfall (SAAR) (mm): 900
- Urban: 0
- Region Number: 10

1.4.3.8 It is understood that the Morgan Substation development platform area is a maximum of 8.0 ha.

1.4.3.9 Of this 8.0 ha, it is assumed that 60% would form the impermeable area. In addition, the surface area of the water attenuation pond has been included in the assessment as it is considered to be impermeable, to account for the rainfall falling directly onto the pond. The total impermeable area will be **5.58 ha**, as shown in Table 1.7.

**Table 1.7: Morgan Substation Impermeable Areas**

| Development Platform Area | 60% Impermeable Area | Pond Surface Area | Total Impermeable Area |
|---|---|---|---|
| 8 ha | 4.8 ha | 0.78 ha | 5.58 ha |

1.4.3.10 Table 1.8 sets out the greenfield runoff rates for the proposed development impermeable area of 5.58 ha. It also includes, for comparison, the 1 ha greenfield runoff rates. The ICP SuDS output from MicroDrainage has been included in Appendix A.

### Table 1.8: Greenfield Runoff Rates

| Return Period | Greenfield Rate (l/s) 1ha | Greenfield Rate (l/s) 4.8ha + Pond Area of 0.78ha (Total Impermeable area: 5.58 ha) |
|---|---|---|
| 1 year | 5.1 | 28.4 |
| 2 year (QBAR) | 5.9 | 32.9 |
| 30 year | 10.0 | 55.8 |
| 100 year | 12.3 | 68.6 |

1.4.3.11 Assuming 60% impermeable area plus the pond area which would be 0.78 ha, this would result in a QBAR rate of **32.9 l/s**.

1.4.3.12 It is necessary to account for a 35% increase in climate change when estimating the required storage volume.

1.4.3.13 At this outline stage, it has been assumed that all the runoff from the impermeable areas will be attenuated in a large pond located in the lower lying area to the southeast of the substation platform. 'Standard 6: Biodiversity' has been considered in the selection of the attenuation feature, as the provision of a pond will help to support biodiversity at the site taking into account measures to discourage flocking birds from gathering in line with the Outline Wildlife Hazard Management Plan which is Appendix E of the Outline Ecological Management Plan (document reference J6/F04). Further opportunities to provide biodiversity measures through additional SuDS features will be explored during detailed design.

1.4.3.14 'Standard 2: Management of Everyday Rainfall (Interception)' of the National Standards for Sustainable Drainage Systems (DEFRA, 2025) requires evidence to demonstrate that the first 5mm of rainfall do not result in runoff from the site to surface waters. At outline stage, it is not possible to deliver this standard as final plans have not been fixed and the drainage system has been based on assumed impermeable area. However, this element will be included in the Detailed Operational Drainage Management Plan.

1.4.3.15 The pond would have a controlled outfall to the Dow Brook, which is located to the immediate east. At this stage, the invert level of the receiving watercourse is unknown but it has been assumed that a gravity connection is possible.

1.4.3.16 The pond was designed in MicroDrainage Source Control, based on FEH 22 rainfall data. The FEH 22 details are included in Appendix B. The pond details are as follows:

- Surface Area: 7,799 $m^2$
- Depth: 1.60 m
- Top of Bank: 8.50 m AOD

- Bed Level: 6.90 m AOD
- 1:3 Side Slope

1.4.3.17 A Hydrobrake Optimum flow control device has been modelled on the outfall, which will control the discharge rate from all events to the QBAR rate of 32.9 l/s. The maximum attenuation volume required in a 1 in 100 year (+35%CC) event is **4,523m$^3$**. It is anticipated that this can be accommodated in the proposed pond with no flooding of the system. This is in line with 'Standard 3: Management of Extreme Rainfall and Flooding' of the National Standards for Sustainable Drainage Systems (DEFRA, 2025) which requires the 1 in 100 year runoff rates to a surface water body to be controlled to prevent flood risk increasing elsewhere.

1.4.3.18 All parts of the surface water network should drain via a Downstream Defender (or similar pollution control device), which will collect debris and filter the runoff prior to it entering the pond.

1.4.3.19 The MicroDrainage Source Control results for the 1 in 2 year (+35%CC), 1 in 30 year (+35%CC) and 1 in 100 year (+35%CC) are included in Appendix B and the outline drainage plan is included in Appendix B.

1.4.3.20 In the unlikely event of the pond (or equivalent water attenuation feature) capacity becoming exceeded and overtopping, it is anticipated that surface water would continue to follow the lower lying land to the east of the substation platform and flow into the Dow Brook. It is highly unlikely that exceedance flows would result in a significant flood risk to people or property, given the area is largely undeveloped. Given the low probability of an exceedance event occurring, this is considered a residual risk. Exceedance arrows have been added to the drainage plan in Appendix B which indicate the direction of flow in this event.

1.4.3.21 It is noted that the proposed use of a pond to attenuate the runoff along with planting of trees/vegetation at various locations will help to achieve Standard 5 of the National Standards for Sustainable Drainage Systems (DEFRA, 2025), by providing landscaping and visual benefits. This element will be further demonstrated in the Detailed Operational Drainage Management Plan at detailed design stage.

### Morecambe Substation

1.4.3.22 Greenfield runoff rates were estimated using the ICP SuDS method within the MicroDrainage software.

1.4.3.23 It is understood that the Morecambe Substation development platform area is 3.0 ha.

1.4.3.24 Of this 3.0 ha, it is assumed that 60% would form the impermeable area. In addition, the surface area of the attenuation pond has been included in the assessment as it is considered to be impermeable, to account for the rainfall falling directly onto the pond. The total impermeable area will be **2.3 ha**, as shown in Table 1.9.

### Table 1.9: Morecambe Substation Impermeable Areas

| Development Platform Area | 60% Impermeable Area | Pond Surface Area | Total Impermeable Area |
|---|---|---|---|
| 3 ha | 1.8 ha | 0.5 ha | 2.3 ha |

1.4.3.25 Table 1.8 sets out the greenfield runoff rates for the proposed development impermeable area of 2.3 ha. It also includes, for comparison, the 1 ha greenfield runoff rates. The ICP SuDS output from MicroDrainage has been included in Appendix A.

### Table 1.10: Greenfield Runoff Rates

| Return Period | Greenfield Rate (l/s) 1ha | Greenfield Rate (l/s) 1.8ha + Pond Area of 0.5ha (Total Impermeable area: 2.3 ha) |
|---|---|---|
| 1 year | 5.1 | 11.7 |
| 2 year (QBAR) | 5.9 | 13.6 |
| 30 year | 10.0 | 23.0 |
| 100 year | 12.3 | 28.3 |

1.4.3.26 As shown in Table 1.10, the QBAR greenfield runoff rate for the Morecambe substation site has been estimated to be 5.9 l/s/ha. Assuming 60% impermeable area (an area of 1.8 ha) plus the pond area which would be 0.5 ha, this would result in a QBAR rate of **13.6 l/s**.

1.4.3.27 It is necessary to account for a 35% increase in climate change when estimating the required storage volume.

1.4.3.28 At this outline stage, it has been assumed that all the runoff from the impermeable areas will be attenuated in a large pond located in the area to the northeast of the substation platform. 'Standard 6: Biodiversity' has been considered in the selection of the attenuation feature, as the pond design will help to support biodiversity at the site taking into account measures to discourage flocking birds from gathering in line with the Outline Wildlife Hazard Management Plan which is Appendix E of the Outline Ecological Management Plan (document reference J6/F04). Further opportunities to provide biodiversity measures through additional SuDS features will be explored during detailed design.

1.4.3.29 'Standard 2: Management of Everyday Rainfall (Interception)' of the National Standards for Sustainable Drainage Systems (DEFRA, 2025) requires evidence to demonstrate that the first 5mm of rainfall do not result in runoff from the site to surface waters. This element will be

demonstrated in the Detailed Operational Drainage Management Plan at detailed design stage when the final design parameters are fixed.

1.4.3.30 The pond would have a controlled outfall to the Dow Brook, which is located to the east. At this stage, the invert level of the receiving watercourse is unknown but it has been assumed that a gravity connection is possible.

1.4.3.31 The pond was designed in MicroDrainage Source Control, based on FEH 22 rainfall data. The FEH 22 details are included in Appendix C. The pond details are as follows:

- Surface Area: 5,008 $m^2$
- Depth: 1.50 m
- Top of Bank: 8.40 m AOD
- Bed Level: 6.90 m AOD
- 1:3 Side Slopes

1.4.3.32 A Hydrobrake Optimum flow control device is proposed on the outfall, which will control the discharge rate from all events to the QBAR rate of 13.6 l/s. The maximum attenuation volume required in a 1 in 100 year (+35%CC) event is **1,869$m^3$.** This can be accommodated in the proposed pond with no flooding of the system.

1.4.3.33 This is in line with 'Standard 3: Management of Extreme Rainfall and Flooding' of the National Standards for Sustainable Drainage Systems which requires the 1 in 100 year runoff rates to a surface water body to be controlled to prevent flood risk increasing elsewhere.

1.4.3.34 All parts of the surface water network should drain via a Downstream Defender (or similar pollution control device), which will collect debris and filter the runoff prior to it entering the pond.

1.4.3.35 The MicroDrainage Source Control results for the 1 in 2 year (+35%CC), 1 in 30 year (+35%CC) and 1 in 100 year (+35%CC) are included in Appendix C and the outline drainage plan is included in Appendix C.

1.4.3.36 In the unlikely event of the pond capacity becoming exceeded and overtopping, it is anticipated that surface water would continue to follow the lower lying land to the southeast of the substation platform and flow into the Dow Brook. It is highly unlikely that exceedance flows would result in a significant flood risk to people or property, given the area is largely undeveloped. Given the low probability of an exceedance event occurring, this is considered a residual risk. Exceedance arrows have been added to the drainage plan in Appendix C to indicate the direction of flow in this event.

1.4.3.37 It is noted that the proposed use of a pond to attenuate the runoff along with planting of trees/vegetation at various locations will help to achieve Standard 5 of the National Standards for Sustainable Drainage Systems (DEFRA, 2025), by providing landscaping and visual benefits. This

element will be further demonstrated in the Detailed Operational Drainage Management Plan at detailed design stage.

## 1.5 Water Quality

1.5.1.1 Surface water runoff from impermeable surfaces can mobilise debris and pollution into drainage systems and watercourses. To mitigate this risk, a treatment train of SuDS can be used to improve the quality of surface water discharged from a site. This has the added benefit of helping to protect the downstream receiving watercourse.

1.5.1.2 The drainage system has been designed to meet the water quality requirements set out by Table 26.2 of the CIRIA SuDS Manual C753 which sets out the specific pollution hazard indices for various land uses.

1.5.1.3 As specific indices for substation sites are not included, it is considered suitable to use the values for '*Sites with heavy pollution (e.g. haulage yards, lorry parks, highly frequented lorry approaches to industrial estates, waste sites), sites where chemicals and fuels (other than domestic fuel oil) are to be delivered, handled, stored, used or manufactured; industrial sites; trunk roads and motorways.*'

1.5.1.4 This is because there is likely to be oil and other chemicals stored and used onsite. The Pollution Hazard Indices are summarised in Table 1.11.

**Table 1.11: Summary of Pollution Hazard Indices (Extracted from CIRIA SuDS Manual C753 Simple Index Approach Tool)**

| Land Use | Pollution Hazard Level | Total Suspended Solids (TSS) | Metals | Hydrocarbons |
|---|---|---|---|---|
| Sites where chemicals and fuels (other than domestic fuel oil) are to be delivered, handled, stored, used or manufactured | High | 0.80 | 0.80 | 0.90 |

1.5.1.5 Mitigation measures such as bunds and interceptors will be included in the designs for each of the onshore substations to manage accidental spillages; further details on the mitigation measures and any further opportunities to include SuDS components in the surface water drainage design will be included in the detailed surface water drainage design.

1.5.1.6 However, using the assumption that the only SuDS measure included within the design is the attenuation pond and a Downstream Defender or similar on the inflow to the pond (or equivalent water attenuation feature), the pollution mitigation shown in Table 1.12 would apply.

**Table 1.12: SuDS Component Pollution Mitigation (Extracted and adapted from the CIRIA SuDS Manual C753 Simple Index Approach Tool)**

| SuDS Component | Pollution Mitigation Indices | | |
|---|---|---|---|
| | Total Suspended Solids (TSS) | Metals | Hydrocarbons |
| Downstream Defender (or similar) | 0.70 | 0.60 | 0.70 |
| Pond or Wetland | (0.70)/2 = 0.35 | (0.70)/2 = 0.35 | (0.50)/2 = 0.25 |
| **Requirement** | **1.05** | **0.95** | **0.95** |
| **Outcome** | **Acceptable** | **Acceptable** | **Acceptable** |

1.5.1.7 The pollutant mitigation measures would be sufficient to manage the pollution hazards in this case, therefore the inclusion of an attenuation pond as a SuDS measure is considered to be acceptable.

1.5.1.8 The water quality assessment and identification of hazards and mitigation outlines above delivers Standard 4: Water Quality of the National Standards for Sustainable Drainage Systems.

1.5.1.9 It is noted that 'Standard 7: Design of Drainage for Construction, Operation, Maintenance, Decommissioning and Structural Integrity' cannot be delivered as part of the Outline Operational Drainage Management Plan as the fixed plans and final drainage elements have not been confirmed. This information will be provided as part of the Detailed Operational Drainage Management Plan to be submitted at detailed design stage.

1.5.1.10 The Lancashire County Council Sustainable Drainage (SuDS) Pro-Forma will be completed separately for the Morgan and Morecambe substations as part of the full application post-consent/ prior to construction.

## 1.6 Conclusions

1.6.1.1 This document forms the Outline Operational Drainage Management Plan prepared for the Morgan and Morecambe Offshore Wind Farms: Transmission Assets.

1.6.1.2 The only permanent above ground, onshore elements that would require consideration of the management of surface water runoff, would be from the two proposed onshore substations. Therefore, the focus of this Outline Operational Drainage Management Plan is on the management of runoff from these areas only.

1.6.1.3 Infiltration testing confirmed that neither the Morgan nor the Morecambe substation sites had good drainage potential. This means that infiltration is not considered to be a viable approach for the management of surface water runoff from either of the onshore substation sites at this time.

1.6.1.4 On this basis, a water attenuation and discharge strategy is recommended. Final layout plans for the onshore substation platform are not yet available. Therefore it is assumed, for the purpose of the outline drainage design, a worst-case 60% of the onshore substation platforms would comprise impermeable areas. In addition, the surface areas of the proposed water attenuation features/ponds have been included within the impermeable area. A 35% allowance for climate change has also been applied.

1.6.1.5 Detailed Operational Drainage Management plan(s) will be developed post consent, and will be in accordance with this outline drainage strategy, in order to achieve a QBAR discharge via water attenuation feature(s) which may comprise ponds or detention basins, to Dow Brook.

1.6.1.6 Greenfield runoff rates for each of the sites were estimated using the ICP SuDS method. It is proposed that the runoff from each site is controlled to the equivalent QBAR runoff rate for the proposed impermeable areas, for all events up to and including the 1% AEP (1 in 100 year) event, including an allowance for climate change.

1.6.1.7 The flow control device in each case is a Hydrobrake Optimum. It is currently assumed that a gravity connection from the pond to the Dow Brook is possible. Should this not be the case a pump may be required on the outfall from the pond in the event that the invert level for the receiving watercourse is higher than the base of the pond. The receiving watercourse (the Dow Brook) top of banks and bed level at the location of the proposed headwall should be surveyed prior to detailed design, to inform the detailed drainage design. A Downstream Defender or similar pollution interceptor will be included on the inflow to the pond, to filter and remove debris and hydrocarbons from the runoff.

1.6.1.8 MicroDrainage Source Control was used to calculate the required storage volume for each of the onshore substation sites, assuming that water attenuation features in the form of ponds are the only SuDS components which would be included. This provides a reasonable worst-case for the maximum size of the ponds. The FEH 22 rainfall

data was used in the design of the ponds. The MicroDrainage results and an indicative outline drainage design plan are provided as appendices to this document. The Source Control model confirms that the ponds have been sized to accommodate surface water up to and including a 1 in 100 year (+40%CC) storm event with no flooding occurring.

1.6.1.9 In an exceedance event, if the capacity of either attenuation pond was exceeded, it is likely that surface water would follow the local topography and pass to the east of each substation platform, eventually flowing into the Dow Brook.

1.6.1.10 With regards to water quality, comparison with the CIRIA Pollution Hazard Indices demonstrates that the inclusion of a pond alone would be sufficient to manage the pollutants leaving the onshore substation sites.

## 1.7 References


CIRIA SuDS Manual (C753) (2015)

Downstream Defender (Hydro International) Available: Downstream Defender | Hydro International (hydro-int.com)

Flood and Water Management Act (2010). Available: Flood and Water Management Act 2010 (legislation.gov.uk)

Flood Risk Assessments: Climate Change Allowances, Environment Agency (2022). Available: Flood risk assessments: climate change allowances - GOV.UK (www.gov.uk)

Infiltration Test Report: Land East of Lower Lane, Freckleton (Northern Site), Subadra (July 2024)

Infiltration Test Report: Land East of Lower Lane, Freckleton (Southern Site), Subadra (August 2024)

Lancashire Sustainable Drainage Systems (SuDS) Proforma (2024), Lancashire County Council. Available: guidance-notes-for-sustainable-drainage-systems-pro-forma.pdf (lancashire.gov.uk). Accessed: August 2024.

Morgan and Morecambe Offshore Wind Farms: Transmission Assets Preliminary Environmental Information Report. Volume 3, Annex 2.3: Flood Risk Assessment (October 2023)

National Planning Policy Framework (NPPF) (2023). Available: National Planning Policy Framework - Guidance - GOV.UK (www.gov.uk)

National Standards for Sustainable Drainage Systems (SuDS) (2025). Department for Environment, Food and Rural Affairs (DEFRA). Available: National standards for sustainable drainage systems (SuDS) - GOV.UK

Non-Statutory Sustainable Drainage Technical Standards (2015), Department for Environment, Food and Rural Affairs (DEFRA). Available: Sustainable Drainage Systems: Non-statutory technical standards for sustainable drainage systems (publishing.service.gov.uk)

Peak rainfall climate change allowances by management catchment (May 2022), Environment Agency. Available: Peak rainfall climate change allowances by management catchment - GOV.UK (www.gov.uk)

Planning Practice Guidance for Flood Risk and Coastal Change (PPG) (2022). Available: Flood risk and coastal change - GOV.UK (www.gov.uk). Accessed August 2024.

Rainfall Runoff Management for Developments, Report – SC030219 (October 2013), Department for Environment, Food and Rural Affairs (DEFRA). Available: Heading 1 (publishing.service.gov.uk)

Sector Guidance in relation to the adoption of sewerage assets by sewerage companies in England (October 2019), Water UK. Available: Sewerage-Sector-Guidance-v1-251019.pdf (water.org.uk)

The Building Regulations, Part H (2015). Available: BR_PDF_AD_H_2015.pdf (publishing.service.gov.uk)

Town and Country Planning, Development Management Procedure, (England) Order (2015). Available: The Town and Country Planning (Development Management Procedure) (England) Order 2015 (legislation.gov.uk)

# Appendix A: Greenfield Runoff Rates 1 Hectare

## ICP SUDS Mean Annual Flood

Input

| | | | |
|---|---|---|---|
| Return Period (years) | 100 | Soil | 0.450 |
| Area (ha) | 1.000 | Urban | 0.000 |
| SAAR (mm) | 900 | Region Number | Region 10 |

| **Results** | **l/s** |
|---|---|
| QBAR Rural | 5.9 |
| QBAR Urban | 5.9 |
| Q100 years | 12.3 |
| Q1 year | 5.1 |
| Q30 years | 10.0 |
| Q100 years | 12.3 |

©1982-2020 Innovyze

# Appendix B: Morgan Substation – MicroDrainage Source Control Results and Outline Drainage Plan

# Morgan Site – FEH 22 Data

VERSION "FEH Web Version 1.0.0 exported at 14:08:46 GMT Tue 06-Aug-24

Parameters

Rainfall model= FEH22

Calculation type= Design rainfall

Calculation mode= For a point

Calculation location= Point GB 343581 430940 SD 43581 30940

Fixed duration= no

Annual maximum= yes

| Duration hours | Duration d | 2 year rainf | 5 year rainf | 10 year rai | 20 year rai | 30 year rai | 50 year rai | 75 year rai | 100 year ra | 150 year ra | 200 year ra | 500 year ra |
|---|---|---|---|---|---|---|---|---|---|---|---|---|
| 0.25 | 0.010417 | 7.32 | 11.36 | 14.22 | 16.95 | 18.55 | 20.61 | 22.27 | 23.48 | 25.24 | 26.53 | 30.93 |
| 0.5 | 0.020833 | 9.52 | 14.83 | 18.62 | 22.3 | 24.5 | 27.29 | 29.59 | 31.29 | 33.83 | 35.64 | 41.81 |
| 0.75 | 0.03125 | 10.9 | 17.01 | 21.32 | 25.64 | 28.24 | 31.57 | 34.25 | 36.21 | 39.18 | 41.32 | 48.64 |
| 1 | 0.041667 | 11.96 | 18.61 | 23.36 | 28.14 | 30.98 | 34.67 | 37.7 | 39.91 | 43.13 | 45.51 | 53.65 |
| 1.25 | 0.052083 | 13.19 | 20.17 | 25.13 | 30.13 | 33.07 | 36.93 | 40.1 | 42.42 | 45.77 | 48.26 | 56.86 |
| 1.5 | 0.0625 | 14.41 | 21.6 | 26.67 | 31.79 | 34.81 | 38.76 | 42.02 | 44.41 | 47.87 | 50.45 | 59.4 |
| 1.75 | 0.072917 | 15.57 | 22.89 | 28.04 | 33.23 | 36.31 | 40.32 | 43.65 | 46.09 | 49.64 | 52.29 | 61.55 |
| 2 | 0.083333 | 16.64 | 24.05 | 29.26 | 34.51 | 37.63 | 41.7 | 45.08 | 47.57 | 51.2 | 53.91 | 63.43 |
| 2.25 | 0.09375 | 17.51 | 25.05 | 30.34 | 35.68 | 38.86 | 43 | 46.45 | 48.99 | 52.72 | 55.51 | 65.32 |
| 2.5 | 0.104167 | 18.3 | 25.97 | 31.32 | 36.75 | 39.97 | 44.18 | 47.69 | 50.29 | 54.12 | 56.98 | 67.07 |
| 2.75 | 0.114583 | 19.03 | 26.8 | 32.23 | 37.73 | 41 | 45.27 | 48.84 | 51.5 | 55.41 | 58.33 | 68.69 |
| 3 | 0.125 | 19.7 | 27.58 | 33.07 | 38.63 | 41.95 | 46.28 | 49.91 | 52.61 | 56.61 | 59.6 | 70.2 |
| 3.25 | 0.135417 | 20.33 | 28.3 | 33.85 | 39.48 | 42.84 | 47.23 | 50.91 | 53.66 | 57.73 | 60.79 | 71.62 |
| 3.5 | 0.145833 | 20.92 | 28.97 | 34.58 | 40.26 | 43.67 | 48.11 | 51.85 | 54.64 | 58.79 | 61.9 | 72.96 |
| 3.75 | 0.15625 | 21.47 | 29.6 | 35.26 | 41 | 44.45 | 48.95 | 52.73 | 55.56 | 59.78 | 62.96 | 74.23 |
| 4 | 0.166667 | 22 | 30.2 | 35.91 | 41.7 | 45.18 | 49.74 | 53.57 | 56.44 | 60.73 | 63.96 | 75.43 |
| 4.25 | 0.177083 | 22.49 | 30.76 | 36.52 | 42.36 | 45.87 | 50.48 | 54.37 | 57.27 | 61.62 | 64.9 | 76.57 |
| 4.5 | 0.1875 | 22.95 | 31.29 | 37.1 | 42.98 | 46.52 | 51.19 | 55.12 | 58.06 | 62.47 | 65.8 | 77.65 |
| 4.75 | 0.197917 | 23.39 | 31.8 | 37.65 | 43.57 | 47.14 | 51.86 | 55.84 | 58.82 | 63.28 | 66.65 | 78.69 |
| 5 | 0.208333 | 23.81 | 32.28 | 38.18 | 44.13 | 47.74 | 52.51 | 56.53 | 59.54 | 64.05 | 67.47 | 79.67 |
| 5.25 | 0.21875 | 24.22 | 32.73 | 38.68 | 44.67 | 48.3 | 53.12 | 57.19 | 60.23 | 64.79 | 68.25 | 80.62 |
| 5.5 | 0.229167 | 24.6 | 33.17 | 39.15 | 45.18 | 48.84 | 53.71 | 57.82 | 60.89 | 65.5 | 69.01 | 81.53 |
| 5.75 | 0.239583 | 24.97 | 33.59 | 39.61 | 45.68 | 49.36 | 54.28 | 58.42 | 61.53 | 66.19 | 69.73 | 82.4 |
| 6 | 0.25 | 25.32 | 34 | 40.05 | 46.15 | 49.86 | 54.82 | 59.01 | 62.14 | 66.85 | 70.42 | 83.24 |
| 6.25 | 0.260417 | 25.66 | 34.39 | 40.47 | 46.61 | 50.34 | 55.34 | 59.56 | 62.72 | 67.48 | 71.1 | 84.04 |
| 6.5 | 0.270833 | 25.99 | 34.76 | 40.87 | 47.05 | 50.81 | 55.84 | 60.1 | 63.29 | 68.09 | 71.75 | 84.82 |
| 6.75 | 0.28125 | 26.3 | 35.12 | 41.26 | 47.47 | 51.25 | 56.32 | 60.61 | 63.83 | 68.69 | 72.38 | 85.58 |
| 7 | 0.291667 | 26.61 | 35.46 | 41.63 | 47.88 | 51.69 | 56.79 | 61.11 | 64.36 | 69.26 | 72.99 | 86.3 |
| 7.25 | 0.302083 | 26.9 | 35.8 | 41.99 | 48.28 | 52.11 | 57.24 | 61.59 | 64.86 | 69.81 | 73.58 | 87 |
| 7.5 | 0.3125 | 27.19 | 36.12 | 42.34 | 48.66 | 52.51 | 57.68 | 62.06 | 65.36 | 70.35 | 74.15 | 87.68 |
| 7.75 | 0.322917 | 27.46 | 36.44 | 42.68 | 49.03 | 52.9 | 58.1 | 62.51 | 65.83 | 70.87 | 74.7 | 88.34 |
| 8 | 0.333333 | 27.73 | 36.74 | 43 | 49.39 | 53.28 | 58.51 | 62.95 | 66.3 | 71.37 | 75.24 | 88.98 |
| 8.25 | 0.34375 | 27.99 | 37.04 | 43.32 | 49.74 | 53.65 | 58.91 | 63.38 | 66.75 | 71.86 | 75.76 | 89.59 |
| 8.5 | 0.354167 | 28.24 | 37.33 | 43.63 | 50.08 | 54.01 | 59.3 | 63.79 | 67.18 | 72.34 | 76.27 | 90.19 |
| 8.75 | 0.364583 | 28.49 | 37.61 | 43.93 | 50.41 | 54.36 | 59.67 | 64.19 | 67.61 | 72.8 | 76.76 | 90.78 |
| 9 | 0.375 | 28.73 | 37.88 | 44.22 | 50.73 | 54.7 | 60.04 | 64.59 | 68.02 | 73.26 | 77.24 | 91.34 |
| 9.25 | 0.385417 | 28.96 | 38.14 | 44.51 | 51.05 | 55.03 | 60.39 | 64.97 | 68.42 | 73.7 | 77.71 | 91.89 |
| 9.5 | 0.395833 | 29.19 | 38.4 | 44.79 | 51.35 | 55.36 | 60.74 | 65.34 | 68.82 | 74.12 | 78.16 | 92.43 |
| 9.75 | 0.40625 | 29.41 | 38.66 | 45.06 | 51.65 | 55.67 | 61.08 | 65.7 | 69.2 | 74.54 | 78.61 | 92.95 |
| 10 | 0.416667 | 29.62 | 38.9 | 45.33 | 51.94 | 55.98 | 61.41 | 66.06 | 69.58 | 74.95 | 79.04 | 93.46 |
| 10.25 | 0.427083 | 29.84 | 39.14 | 45.58 | 52.22 | 56.28 | 61.74 | 66.4 | 69.94 | 75.35 | 79.46 | 93.96 |
| 10.5 | 0.4375 | 30.04 | 39.38 | 45.84 | 52.5 | 56.57 | 62.05 | 66.74 | 70.3 | 75.74 | 79.87 | 94.44 |
| 10.75 | 0.447917 | 30.24 | 39.61 | 46.08 | 52.77 | 56.86 | 62.36 | 67.07 | 70.65 | 76.12 | 80.28 | 94.91 |
| 11 | 0.458333 | 30.44 | 39.83 | 46.33 | 53.04 | 57.14 | 62.66 | 67.4 | 70.99 | 76.49 | 80.67 | 95.38 |
| 11.25 | 0.46875 | 30.64 | 40.06 | 46.56 | 53.3 | 57.41 | 62.96 | 67.71 | 71.32 | 76.85 | 81.06 | 95.83 |
| 11.5 | 0.479167 | 30.82 | 40.27 | 46.8 | 53.55 | 57.68 | 63.25 | 68.02 | 71.65 | 77.21 | 81.43 | 96.27 |
| 11.75 | 0.489583 | 31.01 | 40.48 | 47.03 | 53.8 | 57.95 | 63.53 | 68.33 | 71.97 | 77.56 | 81.8 | 96.7 |
| 12 | 0.5 | 31.19 | 40.69 | 47.25 | 54.04 | 58.2 | 63.81 | 68.63 | 72.29 | 77.9 | 82.16 | 97.12 |
| 12.25 | 0.510417 | 31.37 | 40.89 | 47.47 | 54.28 | 58.45 | 64.08 | 68.92 | 72.6 | 78.23 | 82.51 | 97.53 |
| 12.5 | 0.520833 | 31.54 | 41.09 | 47.69 | 54.51 | 58.7 | 64.34 | 69.2 | 72.9 | 78.55 | 82.85 | 97.92 |
| 12.75 | 0.53125 | 31.71 | 41.29 | 47.9 | 54.73 | 58.94 | 64.6 | 69.48 | 73.2 | 78.87 | 83.18 | 98.31 |
| 13 | 0.541667 | 31.88 | 41.48 | 48.11 | 54.96 | 59.17 | 64.86 | 69.76 | 73.49 | 79.18 | 83.51 | 98.69 |
| 13.25 | 0.552083 | 32.04 | 41.67 | 48.31 | 55.18 | 59.4 | 65.11 | 70.03 | 73.77 | 79.48 | 83.83 | 99.07 |
| 13.5 | 0.5625 | 32.21 | 41.85 | 48.51 | 55.39 | 59.63 | 65.35 | 70.29 | 74.05 | 79.78 | 84.14 | 99.43 |
| 13.75 | 0.572917 | 32.37 | 42.03 | 48.71 | 55.6 | 59.85 | 65.6 | 70.56 | 74.33 | 80.08 | 84.45 | 99.79 |
| 14 | 0.583333 | 32.52 | 42.21 | 48.91 | 55.81 | 60.07 | 65.83 | 70.81 | 74.6 | 80.37 | 84.75 | 100.15 |
| 14.25 | 0.59375 | 32.68 | 42.39 | 49.1 | 56.01 | 60.29 | 66.07 | 71.06 | 74.87 | 80.65 | 85.05 | 100.49 |
| 14.5 | 0.604167 | 32.83 | 42.56 | 49.29 | 56.21 | 60.5 | 66.3 | 71.31 | 75.13 | 80.93 | 85.35 | 100.83 |
| 14.75 | 0.614583 | 32.98 | 42.73 | 49.47 | 56.41 | 60.71 | 66.52 | 71.56 | 75.39 | 81.2 | 85.63 | 101.17 |
| 15 | 0.625 | 33.13 | 42.9 | 49.66 | 56.61 | 60.91 | 66.75 | 71.8 | 75.64 | 81.48 | 85.92 | 101.5 |
| 15.25 | 0.635417 | 33.27 | 43.07 | 49.84 | 56.8 | 61.12 | 66.97 | 72.04 | 75.89 | 81.74 | 86.2 | 101.82 |

| | | | | | | | | | | | | |
|---|---|---|---|---|---|---|---|---|---|---|---|---|
| 15.5 | 0.645833 | 33.42 | 43.23 | 50.02 | 56.99 | 61.32 | 67.18 | 72.27 | 76.14 | 82 | 86.47 | 102.14 |
| 15.75 | 0.65625 | 33.56 | 43.39 | 50.19 | 57.18 | 61.51 | 67.4 | 72.5 | 76.38 | 82.26 | 86.74 | 102.45 |
| 16 | 0.666667 | 33.7 | 43.55 | 50.36 | 57.36 | 61.71 | 67.61 | 72.72 | 76.62 | 82.52 | 87.01 | 102.76 |
| 16.25 | 0.677083 | 33.84 | 43.71 | 50.54 | 57.54 | 61.9 | 67.82 | 72.95 | 76.85 | 82.77 | 87.27 | 103.06 |
| 16.5 | 0.6875 | 33.97 | 43.87 | 50.7 | 57.72 | 62.09 | 68.02 | 73.17 | 77.09 | 83.01 | 87.53 | 103.36 |
| 16.75 | 0.697917 | 34.11 | 44.02 | 50.87 | 57.9 | 62.27 | 68.22 | 73.38 | 77.31 | 83.26 | 87.79 | 103.65 |
| 17 | 0.708333 | 34.24 | 44.17 | 51.03 | 58.07 | 62.46 | 68.42 | 73.6 | 77.54 | 83.5 | 88.04 | 103.94 |
| 17.25 | 0.71875 | 34.37 | 44.32 | 51.2 | 58.25 | 62.64 | 68.62 | 73.81 | 77.76 | 83.73 | 88.29 | 104.23 |
| 17.5 | 0.729167 | 34.5 | 44.47 | 51.36 | 58.42 | 62.82 | 68.81 | 74.02 | 77.98 | 83.97 | 88.53 | 104.51 |
| 17.75 | 0.739583 | 34.63 | 44.61 | 51.51 | 58.58 | 63 | 69 | 74.22 | 78.2 | 84.2 | 88.77 | 104.79 |
| 18 | 0.75 | 34.76 | 44.76 | 51.67 | 58.75 | 63.17 | 69.19 | 74.43 | 78.41 | 84.43 | 89.01 | 105.06 |
| 18.25 | 0.760417 | 34.89 | 44.9 | 51.82 | 58.91 | 63.34 | 69.38 | 74.62 | 78.62 | 84.65 | 89.25 | 105.33 |
| 18.5 | 0.770833 | 35.02 | 45.04 | 51.97 | 59.08 | 63.52 | 69.56 | 74.82 | 78.82 | 84.87 | 89.48 | 105.6 |
| 18.75 | 0.78125 | 35.14 | 45.18 | 52.12 | 59.24 | 63.68 | 69.75 | 75.01 | 79.02 | 85.09 | 89.71 | 105.86 |
| 19 | 0.791667 | 35.26 | 45.31 | 52.27 | 59.4 | 63.85 | 69.93 | 75.2 | 79.22 | 85.3 | 89.94 | 106.11 |
| 19.25 | 0.802083 | 35.39 | 45.45 | 52.42 | 59.55 | 64.02 | 70.11 | 75.39 | 79.42 | 85.52 | 90.16 | 106.37 |
| 19.5 | 0.8125 | 35.51 | 45.58 | 52.56 | 59.71 | 64.18 | 70.28 | 75.58 | 79.61 | 85.73 | 90.38 | 106.62 |
| 19.75 | 0.822917 | 35.63 | 45.72 | 52.7 | 59.86 | 64.34 | 70.46 | 75.77 | 79.81 | 85.94 | 90.6 | 106.87 |
| 20 | 0.833333 | 35.75 | 45.85 | 52.84 | 60.02 | 64.5 | 70.63 | 75.95 | 80 | 86.14 | 90.82 | 107.12 |
| 20.25 | 0.84375 | 35.87 | 45.98 | 52.99 | 60.17 | 64.66 | 70.8 | 76.13 | 80.19 | 86.35 | 91.03 | 107.36 |
| 20.5 | 0.854167 | 35.99 | 46.11 | 53.12 | 60.32 | 64.82 | 70.97 | 76.31 | 80.37 | 86.55 | 91.25 | 107.6 |
| 20.75 | 0.864583 | 36.1 | 46.24 | 53.26 | 60.47 | 64.98 | 71.14 | 76.49 | 80.56 | 86.75 | 91.46 | 107.84 |
| 21 | 0.875 | 36.22 | 46.36 | 53.4 | 60.61 | 65.13 | 71.31 | 76.66 | 80.74 | 86.95 | 91.67 | 108.08 |
| 21.25 | 0.885417 | 36.33 | 46.49 | 53.53 | 60.76 | 65.29 | 71.47 | 76.84 | 80.92 | 87.14 | 91.87 | 108.31 |
| 21.5 | 0.895833 | 36.45 | 46.62 | 53.67 | 60.9 | 65.44 | 71.64 | 77.01 | 81.1 | 87.34 | 92.08 | 108.54 |
| 21.75 | 0.90625 | 36.56 | 46.74 | 53.8 | 61.05 | 65.59 | 71.8 | 77.18 | 81.28 | 87.53 | 92.28 | 108.77 |
| 22 | 0.916667 | 36.67 | 46.86 | 53.93 | 61.19 | 65.74 | 71.96 | 77.35 | 81.46 | 87.72 | 92.48 | 109 |
| 22.25 | 0.927083 | 36.79 | 46.99 | 54.06 | 61.33 | 65.89 | 72.12 | 77.52 | 81.63 | 87.91 | 92.68 | 109.22 |
| 22.5 | 0.9375 | 36.9 | 47.11 | 54.19 | 61.47 | 66.03 | 72.28 | 77.68 | 81.8 | 88.09 | 92.87 | 109.44 |
| 22.75 | 0.947917 | 37.01 | 47.23 | 54.32 | 61.61 | 66.18 | 72.43 | 77.85 | 81.97 | 88.28 | 93.07 | 109.66 |
| 23 | 0.958333 | 37.12 | 47.35 | 54.45 | 61.75 | 66.32 | 72.59 | 78.01 | 82.14 | 88.46 | 93.26 | 109.88 |
| 23.25 | 0.96875 | 37.22 | 47.47 | 54.58 | 61.89 | 66.47 | 72.74 | 78.17 | 82.31 | 88.64 | 93.45 | 110.1 |
| 23.5 | 0.979167 | 37.33 | 47.58 | 54.7 | 62.02 | 66.61 | 72.89 | 78.33 | 82.48 | 88.82 | 93.64 | 110.31 |
| 23.75 | 0.989583 | 37.44 | 47.7 | 54.83 | 62.16 | 66.75 | 73.04 | 78.49 | 82.64 | 89 | 93.83 | 110.52 |
| 24 | 1 | 37.55 | 47.82 | 54.95 | 62.29 | 66.89 | 73.19 | 78.65 | 82.81 | 89.18 | 94.02 | 110.73 |
| 24.25 | 1.010417 | 37.65 | 47.93 | 55.08 | 62.42 | 67.03 | 73.34 | 78.8 | 82.97 | 89.35 | 94.2 | 110.94 |
| 24.5 | 1.020833 | 37.75 | 48.05 | 55.2 | 62.55 | 67.16 | 73.48 | 78.95 | 83.12 | 89.52 | 94.37 | 111.14 |
| 24.75 | 1.03125 | 37.86 | 48.16 | 55.32 | 62.68 | 67.3 | 73.63 | 79.11 | 83.28 | 89.69 | 94.55 | 111.34 |
| 25 | 1.041667 | 37.96 | 48.27 | 55.44 | 62.81 | 67.43 | 73.77 | 79.26 | 83.44 | 89.85 | 94.72 | 111.53 |
| 25.25 | 1.052083 | 38.06 | 48.39 | 55.56 | 62.94 | 67.57 | 73.91 | 79.4 | 83.59 | 90.02 | 94.9 | 111.73 |
| 25.5 | 1.0625 | 38.16 | 48.5 | 55.68 | 63.06 | 67.7 | 74.05 | 79.55 | 83.75 | 90.18 | 95.07 | 111.93 |
| 25.75 | 1.072917 | 38.26 | 48.61 | 55.8 | 63.19 | 67.83 | 74.19 | 79.7 | 83.9 | 90.35 | 95.24 | 112.12 |
| 26 | 1.083333 | 38.36 | 48.72 | 55.91 | 63.32 | 67.96 | 74.33 | 79.84 | 84.05 | 90.51 | 95.41 | 112.31 |
| 26.25 | 1.09375 | 38.46 | 48.83 | 56.03 | 63.44 | 68.09 | 74.46 | 79.99 | 84.2 | 90.67 | 95.58 | 112.5 |
| 26.5 | 1.104167 | 38.56 | 48.94 | 56.15 | 63.56 | 68.22 | 74.6 | 80.13 | 84.35 | 90.83 | 95.75 | 112.69 |
| 26.75 | 1.114583 | 38.66 | 49.05 | 56.26 | 63.69 | 68.35 | 74.74 | 80.28 | 84.5 | 90.99 | 95.91 | 112.88 |
| 27 | 1.125 | 38.76 | 49.16 | 56.38 | 63.81 | 68.47 | 74.87 | 80.42 | 84.65 | 91.15 | 96.08 | 113.07 |
| 27.25 | 1.135417 | 38.86 | 49.26 | 56.49 | 63.93 | 68.6 | 75 | 80.56 | 84.8 | 91.3 | 96.24 | 113.25 |
| 27.5 | 1.145833 | 38.96 | 49.37 | 56.61 | 64.05 | 68.73 | 75.14 | 80.7 | 84.94 | 91.46 | 96.4 | 113.44 |
| 27.75 | 1.15625 | 39.05 | 49.48 | 56.72 | 64.17 | 68.85 | 75.27 | 80.84 | 85.09 | 91.61 | 96.57 | 113.62 |
| 28 | 1.166667 | 39.15 | 49.58 | 56.83 | 64.29 | 68.98 | 75.4 | 80.98 | 85.23 | 91.77 | 96.73 | 113.8 |
| 28.25 | 1.177083 | 39.24 | 49.69 | 56.94 | 64.41 | 69.1 | 75.53 | 81.11 | 85.37 | 91.92 | 96.89 | 113.98 |
| 28.5 | 1.1875 | 39.34 | 49.8 | 57.05 | 64.53 | 69.22 | 75.66 | 81.25 | 85.52 | 92.07 | 97.05 | 114.16 |
| 28.75 | 1.197917 | 39.43 | 49.9 | 57.17 | 64.65 | 69.34 | 75.79 | 81.39 | 85.66 | 92.22 | 97.2 | 114.34 |
| 29 | 1.208333 | 39.53 | 50 | 57.28 | 64.77 | 69.47 | 75.92 | 81.52 | 85.8 | 92.37 | 97.36 | 114.52 |
| 29.25 | 1.21875 | 39.62 | 50.11 | 57.39 | 64.88 | 69.59 | 76.05 | 81.66 | 85.94 | 92.52 | 97.52 | 114.7 |
| 29.5 | 1.229167 | 39.72 | 50.21 | 57.5 | 65 | 69.71 | 76.17 | 81.79 | 86.08 | 92.67 | 97.67 | 114.87 |
| 29.75 | 1.239583 | 39.81 | 50.31 | 57.6 | 65.12 | 69.83 | 76.3 | 81.92 | 86.22 | 92.82 | 97.82 | 115.05 |
| 30 | 1.25 | 39.9 | 50.42 | 57.71 | 65.23 | 69.95 | 76.43 | 82.05 | 86.36 | 92.97 | 97.98 | 115.22 |
| 30.25 | 1.260417 | 40 | 50.52 | 57.82 | 65.34 | 70.07 | 76.55 | 82.19 | 86.49 | 93.11 | 98.13 | 115.4 |
| 30.5 | 1.270833 | 40.09 | 50.62 | 57.93 | 65.46 | 70.18 | 76.67 | 82.32 | 86.63 | 93.26 | 98.28 | 115.57 |
| 30.75 | 1.28125 | 40.18 | 50.72 | 58.03 | 65.57 | 70.3 | 76.8 | 82.45 | 86.77 | 93.4 | 98.43 | 115.74 |
| 31 | 1.291667 | 40.27 | 50.82 | 58.14 | 65.69 | 70.42 | 76.92 | 82.58 | 86.9 | 93.55 | 98.58 | 115.91 |
| 31.25 | 1.302083 | 40.36 | 50.92 | 58.25 | 65.8 | 70.54 | 77.04 | 82.71 | 87.04 | 93.69 | 98.73 | 116.08 |
| 31.5 | 1.3125 | 40.45 | 51.02 | 58.35 | 65.91 | 70.65 | 77.17 | 82.83 | 87.17 | 93.83 | 98.88 | 116.25 |
| 31.75 | 1.322917 | 40.54 | 51.12 | 58.46 | 66.02 | 70.77 | 77.29 | 82.96 | 87.3 | 93.97 | 99.03 | 116.41 |
| 32 | 1.333333 | 40.63 | 51.22 | 58.56 | 66.13 | 70.88 | 77.41 | 83.09 | 87.44 | 94.11 | 99.18 | 116.58 |
| 32.25 | 1.34375 | 40.72 | 51.32 | 58.67 | 66.24 | 71 | 77.53 | 83.22 | 87.57 | 94.25 | 99.32 | 116.75 |
| 32.5 | 1.354167 | 40.81 | 51.42 | 58.77 | 66.35 | 71.11 | 77.65 | 83.34 | 87.7 | 94.39 | 99.47 | 116.91 |
| 32.75 | 1.364583 | 40.9 | 51.51 | 58.87 | 66.46 | 71.22 | 77.77 | 83.47 | 87.83 | 94.53 | 99.61 | 117.08 |

| | | | | | | | | | | | | |
|---|---|---|---|---|---|---|---|---|---|---|---|---|
| 33 | 1.375 | 40.99 | 51.61 | 58.98 | 66.57 | 71.34 | 77.89 | 83.59 | 87.96 | 94.67 | 99.76 | 117.24 |
| 33.25 | 1.385417 | 41.08 | 51.71 | 59.08 | 66.68 | 71.45 | 78 | 83.72 | 88.09 | 94.81 | 99.9 | 117.4 |
| 33.5 | 1.395833 | 41.16 | 51.81 | 59.18 | 66.79 | 71.56 | 78.12 | 83.84 | 88.22 | 94.94 | 100.04 | 117.57 |
| 33.75 | 1.40625 | 41.25 | 51.9 | 59.28 | 66.9 | 71.67 | 78.24 | 83.96 | 88.35 | 95.08 | 100.18 | 117.73 |
| 34 | 1.416667 | 41.34 | 52 | 59.39 | 67.01 | 71.78 | 78.36 | 84.09 | 88.47 | 95.22 | 100.33 | 117.89 |
| 34.25 | 1.427083 | 41.43 | 52.09 | 59.49 | 67.11 | 71.89 | 78.47 | 84.21 | 88.6 | 95.35 | 100.47 | 118.05 |
| 34.5 | 1.4375 | 41.51 | 52.19 | 59.59 | 67.22 | 72.01 | 78.59 | 84.33 | 88.73 | 95.49 | 100.61 | 118.21 |
| 34.75 | 1.447917 | 41.6 | 52.28 | 59.69 | 67.33 | 72.12 | 78.7 | 84.45 | 88.85 | 95.62 | 100.75 | 118.37 |
| 35 | 1.458333 | 41.69 | 52.38 | 59.79 | 67.43 | 72.22 | 78.82 | 84.57 | 88.98 | 95.75 | 100.89 | 118.52 |
| 35.25 | 1.46875 | 41.77 | 52.47 | 59.89 | 67.54 | 72.33 | 78.93 | 84.69 | 89.11 | 95.89 | 101.02 | 118.68 |
| 35.5 | 1.479167 | 41.86 | 52.57 | 59.99 | 67.64 | 72.44 | 79.05 | 84.81 | 89.23 | 96.02 | 101.16 | 118.84 |
| 35.75 | 1.489583 | 41.94 | 52.66 | 60.09 | 67.75 | 72.55 | 79.16 | 84.93 | 89.35 | 96.15 | 101.3 | 118.99 |
| 36 | 1.5 | 42.03 | 52.75 | 60.19 | 67.85 | 72.66 | 79.27 | 85.05 | 89.48 | 96.28 | 101.44 | 119.15 |
| 36.25 | 1.510417 | 42.11 | 52.85 | 60.28 | 67.96 | 72.77 | 79.38 | 85.17 | 89.6 | 96.41 | 101.57 | 119.31 |
| 36.5 | 1.520833 | 42.2 | 52.94 | 60.38 | 68.06 | 72.87 | 79.5 | 85.29 | 89.72 | 96.54 | 101.71 | 119.46 |
| 36.75 | 1.53125 | 42.28 | 53.03 | 60.48 | 68.16 | 72.98 | 79.61 | 85.4 | 89.85 | 96.67 | 101.84 | 119.61 |
| 37 | 1.541667 | 42.36 | 53.13 | 60.58 | 68.27 | 73.09 | 79.72 | 85.52 | 89.97 | 96.8 | 101.98 | 119.77 |
| 37.25 | 1.552083 | 42.45 | 53.22 | 60.68 | 68.37 | 73.19 | 79.83 | 85.64 | 90.09 | 96.93 | 102.11 | 119.92 |
| 37.5 | 1.5625 | 42.53 | 53.31 | 60.77 | 68.47 | 73.3 | 79.94 | 85.75 | 90.21 | 97.06 | 102.24 | 120.07 |
| 37.75 | 1.572917 | 42.61 | 53.4 | 60.87 | 68.57 | 73.4 | 80.05 | 85.87 | 90.33 | 97.18 | 102.38 | 120.22 |
| 38 | 1.583333 | 42.7 | 53.49 | 60.96 | 68.67 | 73.51 | 80.16 | 85.98 | 90.45 | 97.31 | 102.51 | 120.37 |
| 38.25 | 1.59375 | 42.78 | 53.58 | 61.06 | 68.78 | 73.61 | 80.27 | 86.1 | 90.57 | 97.44 | 102.64 | 120.52 |
| 38.5 | 1.604167 | 42.86 | 53.67 | 61.16 | 68.88 | 73.72 | 80.38 | 86.21 | 90.69 | 97.56 | 102.77 | 120.67 |
| 38.75 | 1.614583 | 42.94 | 53.76 | 61.25 | 68.98 | 73.82 | 80.49 | 86.33 | 90.81 | 97.69 | 102.91 | 120.82 |
| 39 | 1.625 | 43.03 | 53.85 | 61.35 | 69.08 | 73.92 | 80.6 | 86.44 | 90.93 | 97.82 | 103.04 | 120.97 |
| 39.25 | 1.635417 | 43.11 | 53.94 | 61.44 | 69.18 | 74.03 | 80.7 | 86.55 | 91.05 | 97.94 | 103.17 | 121.12 |
| 39.5 | 1.645833 | 43.19 | 54.03 | 61.54 | 69.28 | 74.13 | 80.81 | 86.67 | 91.16 | 98.07 | 103.3 | 121.27 |
| 39.75 | 1.65625 | 43.27 | 54.12 | 61.63 | 69.38 | 74.23 | 80.92 | 86.78 | 91.28 | 98.19 | 103.43 | 121.42 |
| 40 | 1.666667 | 43.35 | 54.21 | 61.73 | 69.48 | 74.34 | 81.03 | 86.89 | 91.4 | 98.31 | 103.55 | 121.56 |
| 40.25 | 1.677083 | 43.43 | 54.3 | 61.82 | 69.58 | 74.44 | 81.13 | 87 | 91.51 | 98.44 | 103.68 | 121.71 |
| 40.5 | 1.6875 | 43.51 | 54.39 | 61.91 | 69.67 | 74.54 | 81.24 | 87.12 | 91.63 | 98.56 | 103.81 | 121.85 |
| 40.75 | 1.697917 | 43.59 | 54.48 | 62.01 | 69.77 | 74.64 | 81.34 | 87.23 | 91.75 | 98.68 | 103.94 | 122 |
| 41 | 1.708333 | 43.67 | 54.57 | 62.1 | 69.87 | 74.74 | 81.45 | 87.34 | 91.86 | 98.8 | 104.06 | 122.15 |
| 41.25 | 1.71875 | 43.76 | 54.66 | 62.19 | 69.97 | 74.84 | 81.55 | 87.45 | 91.98 | 98.93 | 104.19 | 122.29 |
| 41.5 | 1.729167 | 43.83 | 54.74 | 62.28 | 70.07 | 74.94 | 81.66 | 87.56 | 92.09 | 99.05 | 104.32 | 122.43 |
| 41.75 | 1.739583 | 43.91 | 54.83 | 62.38 | 70.16 | 75.04 | 81.76 | 87.67 | 92.21 | 99.17 | 104.44 | 122.58 |
| 42 | 1.75 | 43.99 | 54.92 | 62.47 | 70.26 | 75.14 | 81.87 | 87.78 | 92.32 | 99.29 | 104.57 | 122.72 |
| 42.25 | 1.760417 | 44.07 | 55.01 | 62.56 | 70.36 | 75.24 | 81.97 | 87.89 | 92.43 | 99.41 | 104.69 | 122.86 |
| 42.5 | 1.770833 | 44.15 | 55.09 | 62.65 | 70.45 | 75.34 | 82.08 | 88 | 92.55 | 99.53 | 104.82 | 123.01 |
| 42.75 | 1.78125 | 44.23 | 55.18 | 62.74 | 70.55 | 75.44 | 82.18 | 88.1 | 92.66 | 99.65 | 104.94 | 123.15 |
| 43 | 1.791667 | 44.31 | 55.27 | 62.83 | 70.65 | 75.54 | 82.28 | 88.21 | 92.77 | 99.77 | 105.07 | 123.29 |
| 43.25 | 1.802083 | 44.39 | 55.35 | 62.93 | 70.74 | 75.64 | 82.39 | 88.32 | 92.88 | 99.89 | 105.19 | 123.43 |
| 43.5 | 1.8125 | 44.47 | 55.44 | 63.02 | 70.84 | 75.74 | 82.49 | 88.43 | 93 | 100 | 105.31 | 123.57 |
| 43.75 | 1.822917 | 44.55 | 55.52 | 63.11 | 70.93 | 75.84 | 82.59 | 88.54 | 93.11 | 100.12 | 105.44 | 123.71 |
| 44 | 1.833333 | 44.62 | 55.61 | 63.2 | 71.03 | 75.93 | 82.69 | 88.64 | 93.22 | 100.24 | 105.56 | 123.85 |
| 44.25 | 1.84375 | 44.7 | 55.7 | 63.29 | 71.12 | 76.03 | 82.79 | 88.75 | 93.33 | 100.36 | 105.68 | 123.99 |
| 44.5 | 1.854167 | 44.78 | 55.78 | 63.38 | 71.22 | 76.13 | 82.9 | 88.86 | 93.44 | 100.47 | 105.8 | 124.13 |
| 44.75 | 1.864583 | 44.86 | 55.87 | 63.47 | 71.31 | 76.23 | 83 | 88.96 | 93.55 | 100.59 | 105.93 | 124.27 |
| 45 | 1.875 | 44.93 | 55.95 | 63.56 | 71.41 | 76.32 | 83.1 | 89.07 | 93.66 | 100.71 | 106.05 | 124.41 |
| 45.25 | 1.885417 | 45.01 | 56.04 | 63.65 | 71.5 | 76.42 | 83.2 | 89.17 | 93.77 | 100.82 | 106.17 | 124.55 |
| 45.5 | 1.895833 | 45.09 | 56.12 | 63.73 | 71.59 | 76.52 | 83.3 | 89.28 | 93.88 | 100.94 | 106.29 | 124.69 |
| 45.75 | 1.90625 | 45.17 | 56.21 | 63.82 | 71.69 | 76.61 | 83.4 | 89.38 | 93.99 | 101.05 | 106.41 | 124.82 |
| 46 | 1.916667 | 45.24 | 56.29 | 63.91 | 71.78 | 76.71 | 83.5 | 89.49 | 94.1 | 101.17 | 106.53 | 124.96 |
| 46.25 | 1.927083 | 45.32 | 56.37 | 64 | 71.87 | 76.8 | 83.6 | 89.59 | 94.21 | 101.28 | 106.65 | 125.1 |
| 46.5 | 1.9375 | 45.4 | 56.46 | 64.09 | 71.97 | 76.9 | 83.7 | 89.7 | 94.32 | 101.4 | 106.77 | 125.23 |
| 46.75 | 1.947917 | 45.47 | 56.54 | 64.18 | 72.06 | 76.99 | 83.8 | 89.8 | 94.43 | 101.51 | 106.89 | 125.37 |
| 47 | 1.958333 | 45.55 | 56.62 | 64.26 | 72.15 | 77.09 | 83.9 | 89.91 | 94.53 | 101.63 | 107.01 | 125.51 |
| 47.25 | 1.96875 | 45.62 | 56.71 | 64.35 | 72.24 | 77.18 | 84 | 90.01 | 94.64 | 101.74 | 107.12 | 125.64 |
| 47.5 | 1.979167 | 45.7 | 56.79 | 64.44 | 72.34 | 77.28 | 84.09 | 90.11 | 94.75 | 101.85 | 107.24 | 125.78 |
| 47.75 | 1.989583 | 45.77 | 56.87 | 64.53 | 72.43 | 77.37 | 84.19 | 90.22 | 94.86 | 101.97 | 107.36 | 125.91 |
| 48 | 2 | 45.85 | 56.96 | 64.61 | 72.52 | 77.47 | 84.29 | 90.32 | 94.96 | 102.08 | 107.48 | 126.05 |
| 48.25 | 2.010417 | 45.93 | 57.04 | 64.7 | 72.61 | 77.56 | 84.39 | 90.42 | 95.07 | 102.2 | 107.6 | 126.18 |
| 48.5 | 2.020833 | 46.01 | 57.13 | 64.79 | 72.71 | 77.66 | 84.49 | 90.53 | 95.18 | 102.31 | 107.72 | 126.32 |
| 48.75 | 2.03125 | 46.08 | 57.21 | 64.88 | 72.8 | 77.76 | 84.59 | 90.63 | 95.29 | 102.42 | 107.84 | 126.46 |
| 49 | 2.041667 | 46.16 | 57.3 | 64.97 | 72.89 | 77.85 | 84.69 | 90.74 | 95.4 | 102.54 | 107.96 | 126.6 |
| 49.25 | 2.052083 | 46.24 | 57.38 | 65.06 | 72.99 | 77.95 | 84.79 | 90.84 | 95.51 | 102.65 | 108.08 | 126.74 |
| 49.5 | 2.0625 | 46.31 | 57.46 | 65.15 | 73.08 | 78.05 | 84.89 | 90.95 | 95.61 | 102.77 | 108.19 | 126.87 |
| 49.75 | 2.072917 | 46.39 | 57.55 | 65.24 | 73.17 | 78.14 | 84.99 | 91.05 | 95.72 | 102.88 | 108.31 | 127.01 |
| 50 | 2.083333 | 46.47 | 57.63 | 65.32 | 73.26 | 78.24 | 85.09 | 91.15 | 95.83 | 102.99 | 108.43 | 127.15 |
| 50.25 | 2.09375 | 46.54 | 57.71 | 65.41 | 73.36 | 78.33 | 85.19 | 91.26 | 95.94 | 103.11 | 108.55 | 127.28 |

| | | | | | | | | | | | | |
|---|---|---|---|---|---|---|---|---|---|---|---|---|
| 50.5 | 2.104167 | 46.62 | 57.8 | 65.5 | 73.45 | 78.43 | 85.29 | 91.36 | 96.04 | 103.22 | 108.67 | 127.42 |
| 50.75 | 2.114583 | 46.69 | 57.88 | 65.59 | 73.54 | 78.52 | 85.39 | 91.46 | 96.15 | 103.33 | 108.78 | 127.55 |
| 51 | 2.125 | 46.77 | 57.96 | 65.67 | 73.63 | 78.62 | 85.49 | 91.57 | 96.26 | 103.44 | 108.9 | 127.69 |
| 51.25 | 2.135417 | 46.85 | 58.05 | 65.76 | 73.73 | 78.71 | 85.59 | 91.67 | 96.36 | 103.56 | 109.02 | 127.83 |
| 51.5 | 2.145833 | 46.92 | 58.13 | 65.85 | 73.82 | 78.81 | 85.69 | 91.77 | 96.47 | 103.67 | 109.14 | 127.96 |
| 51.75 | 2.15625 | 47 | 58.21 | 65.94 | 73.91 | 78.9 | 85.78 | 91.87 | 96.58 | 103.78 | 109.25 | 128.1 |
| 52 | 2.166667 | 47.07 | 58.3 | 66.02 | 74 | 78.99 | 85.88 | 91.98 | 96.68 | 103.89 | 109.37 | 128.23 |
| 52.25 | 2.177083 | 47.15 | 58.38 | 66.11 | 74.09 | 79.09 | 85.98 | 92.08 | 96.79 | 104 | 109.49 | 128.36 |
| 52.5 | 2.1875 | 47.22 | 58.46 | 66.2 | 74.18 | 79.18 | 86.08 | 92.18 | 96.89 | 104.12 | 109.6 | 128.5 |
| 52.75 | 2.197917 | 47.3 | 58.54 | 66.28 | 74.27 | 79.28 | 86.17 | 92.28 | 97 | 104.23 | 109.72 | 128.63 |
| 53 | 2.208333 | 47.37 | 58.62 | 66.37 | 74.36 | 79.37 | 86.27 | 92.38 | 97.1 | 104.34 | 109.83 | 128.77 |
| 53.25 | 2.21875 | 47.45 | 58.71 | 66.46 | 74.45 | 79.46 | 86.37 | 92.48 | 97.21 | 104.45 | 109.95 | 128.9 |
| 53.5 | 2.229167 | 47.52 | 58.79 | 66.54 | 74.54 | 79.56 | 86.47 | 92.59 | 97.31 | 104.56 | 110.07 | 129.03 |
| 53.75 | 2.239583 | 47.6 | 58.87 | 66.63 | 74.63 | 79.65 | 86.56 | 92.69 | 97.42 | 104.67 | 110.18 | 129.17 |
| 54 | 2.25 | 47.67 | 58.95 | 66.71 | 74.72 | 79.74 | 86.66 | 92.79 | 97.52 | 104.78 | 110.3 | 129.3 |
| 54.25 | 2.260417 | 47.75 | 59.03 | 66.8 | 74.81 | 79.83 | 86.76 | 92.89 | 97.63 | 104.89 | 110.41 | 129.43 |
| 54.5 | 2.270833 | 47.82 | 59.11 | 66.88 | 74.9 | 79.93 | 86.85 | 92.99 | 97.73 | 105 | 110.53 | 129.57 |
| 54.75 | 2.28125 | 47.9 | 59.2 | 66.97 | 74.99 | 80.02 | 86.95 | 93.09 | 97.83 | 105.11 | 110.64 | 129.7 |
| 55 | 2.291667 | 47.97 | 59.28 | 67.06 | 75.08 | 80.11 | 87.05 | 93.19 | 97.94 | 105.22 | 110.75 | 129.83 |
| 55.25 | 2.302083 | 48.04 | 59.36 | 67.14 | 75.17 | 80.2 | 87.14 | 93.29 | 98.04 | 105.33 | 110.87 | 129.96 |
| 55.5 | 2.3125 | 48.12 | 59.44 | 67.23 | 75.26 | 80.3 | 87.24 | 93.39 | 98.14 | 105.43 | 110.98 | 130.09 |
| 55.75 | 2.322917 | 48.19 | 59.52 | 67.31 | 75.35 | 80.39 | 87.33 | 93.49 | 98.25 | 105.54 | 111.1 | 130.23 |
| 56 | 2.333333 | 48.27 | 59.6 | 67.4 | 75.44 | 80.48 | 87.43 | 93.59 | 98.35 | 105.65 | 111.21 | 130.36 |
| 56.25 | 2.34375 | 48.34 | 59.68 | 67.48 | 75.53 | 80.57 | 87.52 | 93.69 | 98.45 | 105.76 | 111.32 | 130.49 |
| 56.5 | 2.354167 | 48.41 | 59.76 | 67.56 | 75.62 | 80.66 | 87.62 | 93.79 | 98.56 | 105.87 | 111.44 | 130.62 |
| 56.75 | 2.364583 | 48.49 | 59.84 | 67.65 | 75.71 | 80.75 | 87.71 | 93.89 | 98.66 | 105.98 | 111.55 | 130.75 |
| 57 | 2.375 | 48.56 | 59.92 | 67.73 | 75.79 | 80.84 | 87.81 | 93.98 | 98.76 | 106.09 | 111.66 | 130.88 |
| 57.25 | 2.385417 | 48.63 | 60 | 67.82 | 75.88 | 80.94 | 87.9 | 94.08 | 98.86 | 106.19 | 111.77 | 131.01 |
| 57.5 | 2.395833 | 48.71 | 60.08 | 67.9 | 75.97 | 81.03 | 88 | 94.18 | 98.96 | 106.3 | 111.89 | 131.14 |
| 57.75 | 2.40625 | 48.78 | 60.16 | 67.99 | 76.06 | 81.12 | 88.09 | 94.28 | 99.07 | 106.41 | 112 | 131.27 |
| 58 | 2.416667 | 48.85 | 60.24 | 68.07 | 76.15 | 81.21 | 88.19 | 94.38 | 99.17 | 106.52 | 112.11 | 131.4 |
| 58.25 | 2.427083 | 48.93 | 60.32 | 68.15 | 76.23 | 81.3 | 88.28 | 94.48 | 99.27 | 106.62 | 112.22 | 131.53 |
| 58.5 | 2.4375 | 49 | 60.4 | 68.24 | 76.32 | 81.39 | 88.38 | 94.58 | 99.37 | 106.73 | 112.34 | 131.66 |
| 58.75 | 2.447917 | 49.07 | 60.48 | 68.32 | 76.41 | 81.48 | 88.47 | 94.67 | 99.47 | 106.84 | 112.45 | 131.79 |
| 59 | 2.458333 | 49.14 | 60.56 | 68.4 | 76.5 | 81.57 | 88.56 | 94.77 | 99.57 | 106.94 | 112.56 | 131.92 |
| 59.25 | 2.46875 | 49.22 | 60.64 | 68.49 | 76.58 | 81.66 | 88.66 | 94.87 | 99.67 | 107.05 | 112.67 | 132.05 |
| 59.5 | 2.479167 | 49.29 | 60.72 | 68.57 | 76.67 | 81.75 | 88.75 | 94.97 | 99.78 | 107.16 | 112.78 | 132.18 |
| 59.75 | 2.489583 | 49.36 | 60.79 | 68.65 | 76.76 | 81.84 | 88.84 | 95.06 | 99.88 | 107.26 | 112.89 | 132.31 |
| 60 | 2.5 | 49.43 | 60.87 | 68.74 | 76.84 | 81.93 | 88.94 | 95.16 | 99.98 | 107.37 | 113 | 132.43 |
| 60.25 | 2.510417 | 49.51 | 60.95 | 68.82 | 76.93 | 82.02 | 89.03 | 95.26 | 100.08 | 107.47 | 113.11 | 132.56 |
| 60.5 | 2.520833 | 49.58 | 61.03 | 68.9 | 77.02 | 82.11 | 89.12 | 95.35 | 100.18 | 107.58 | 113.22 | 132.69 |
| 60.75 | 2.53125 | 49.65 | 61.11 | 68.98 | 77.1 | 82.2 | 89.22 | 95.45 | 100.28 | 107.69 | 113.34 | 132.82 |
| 61 | 2.541667 | 49.72 | 61.19 | 69.07 | 77.19 | 82.29 | 89.31 | 95.55 | 100.38 | 107.79 | 113.45 | 132.95 |
| 61.25 | 2.552083 | 49.79 | 61.27 | 69.15 | 77.28 | 82.38 | 89.4 | 95.64 | 100.48 | 107.9 | 113.56 | 133.08 |
| 61.5 | 2.5625 | 49.87 | 61.34 | 69.23 | 77.36 | 82.46 | 89.5 | 95.74 | 100.58 | 108 | 113.67 | 133.2 |
| 61.75 | 2.572917 | 49.94 | 61.42 | 69.31 | 77.45 | 82.55 | 89.59 | 95.84 | 100.68 | 108.11 | 113.78 | 133.33 |
| 62 | 2.583333 | 50.01 | 61.5 | 69.4 | 77.54 | 82.64 | 89.68 | 95.93 | 100.78 | 108.21 | 113.89 | 133.46 |
| 62.25 | 2.59375 | 50.08 | 61.58 | 69.48 | 77.62 | 82.73 | 89.77 | 96.03 | 100.88 | 108.32 | 114 | 133.59 |
| 62.5 | 2.604167 | 50.15 | 61.66 | 69.56 | 77.71 | 82.82 | 89.87 | 96.13 | 100.98 | 108.42 | 114.1 | 133.71 |
| 62.75 | 2.614583 | 50.22 | 61.73 | 69.64 | 77.79 | 82.91 | 89.96 | 96.22 | 101.07 | 108.53 | 114.21 | 133.84 |
| 63 | 2.625 | 50.29 | 61.81 | 69.72 | 77.88 | 83 | 90.05 | 96.32 | 101.17 | 108.63 | 114.32 | 133.97 |
| 63.25 | 2.635417 | 50.37 | 61.89 | 69.8 | 77.96 | 83.08 | 90.14 | 96.41 | 101.27 | 108.74 | 114.43 | 134.09 |
| 63.5 | 2.645833 | 50.44 | 61.97 | 69.89 | 78.05 | 83.17 | 90.23 | 96.51 | 101.37 | 108.84 | 114.54 | 134.22 |
| 63.75 | 2.65625 | 50.51 | 62.05 | 69.97 | 78.14 | 83.26 | 90.32 | 96.6 | 101.47 | 108.94 | 114.65 | 134.35 |
| 64 | 2.666667 | 50.58 | 62.12 | 70.05 | 78.22 | 83.35 | 90.42 | 96.7 | 101.57 | 109.05 | 114.76 | 134.47 |
| 64.25 | 2.677083 | 50.65 | 62.2 | 70.13 | 78.31 | 83.44 | 90.51 | 96.79 | 101.67 | 109.15 | 114.87 | 134.6 |
| 64.5 | 2.6875 | 50.72 | 62.28 | 70.21 | 78.39 | 83.52 | 90.6 | 96.89 | 101.77 | 109.25 | 114.98 | 134.72 |
| 64.75 | 2.697917 | 50.79 | 62.35 | 70.29 | 78.48 | 83.61 | 90.69 | 96.98 | 101.86 | 109.36 | 115.08 | 134.85 |
| 65 | 2.708333 | 50.86 | 62.43 | 70.37 | 78.56 | 83.7 | 90.78 | 97.08 | 101.96 | 109.46 | 115.19 | 134.98 |
| 65.25 | 2.71875 | 50.93 | 62.51 | 70.45 | 78.65 | 83.79 | 90.87 | 97.17 | 102.06 | 109.57 | 115.3 | 135.1 |
| 65.5 | 2.729167 | 51 | 62.58 | 70.54 | 78.73 | 83.87 | 90.96 | 97.27 | 102.16 | 109.67 | 115.41 | 135.23 |
| 65.75 | 2.739583 | 51.07 | 62.66 | 70.62 | 78.81 | 83.96 | 91.05 | 97.36 | 102.26 | 109.77 | 115.52 | 135.35 |
| 66 | 2.75 | 51.14 | 62.74 | 70.7 | 78.9 | 84.05 | 91.14 | 97.46 | 102.35 | 109.87 | 115.62 | 135.48 |
| 66.25 | 2.760417 | 51.21 | 62.81 | 70.78 | 78.98 | 84.13 | 91.23 | 97.55 | 102.45 | 109.98 | 115.73 | 135.6 |
| 66.5 | 2.770833 | 51.28 | 62.89 | 70.86 | 79.07 | 84.22 | 91.32 | 97.65 | 102.55 | 110.08 | 115.84 | 135.73 |
| 66.75 | 2.78125 | 51.35 | 62.97 | 70.94 | 79.15 | 84.31 | 91.41 | 97.74 | 102.64 | 110.18 | 115.95 | 135.85 |
| 67 | 2.791667 | 51.42 | 63.04 | 71.02 | 79.24 | 84.39 | 91.51 | 97.83 | 102.74 | 110.28 | 116.05 | 135.98 |
| 67.25 | 2.802083 | 51.49 | 63.12 | 71.1 | 79.32 | 84.48 | 91.6 | 97.93 | 102.84 | 110.39 | 116.16 | 136.1 |
| 67.5 | 2.8125 | 51.56 | 63.2 | 71.18 | 79.4 | 84.57 | 91.69 | 98.02 | 102.94 | 110.49 | 116.27 | 136.22 |
| 67.75 | 2.822917 | 51.63 | 63.27 | 71.26 | 79.49 | 84.65 | 91.78 | 98.11 | 103.03 | 110.59 | 116.37 | 136.35 |

| | | | | | | | | | | | | |
|---|---|---|---|---|---|---|---|---|---|---|---|---|
| 68 | 2.833333 | 51.7 | 63.35 | 71.34 | 79.57 | 84.74 | 91.86 | 98.21 | 103.13 | 110.69 | 116.48 | 136.47 |
| 68.25 | 2.84375 | 51.77 | 63.42 | 71.42 | 79.65 | 84.83 | 91.95 | 98.3 | 103.23 | 110.8 | 116.59 | 136.6 |
| 68.5 | 2.854167 | 51.84 | 63.5 | 71.5 | 79.74 | 84.91 | 92.04 | 98.39 | 103.32 | 110.9 | 116.7 | 136.72 |
| 68.75 | 2.864583 | 51.91 | 63.58 | 71.58 | 79.82 | 85 | 92.13 | 98.49 | 103.42 | 111 | 116.8 | 136.84 |
| 69 | 2.875 | 51.98 | 63.65 | 71.66 | 79.9 | 85.08 | 92.22 | 98.58 | 103.52 | 111.1 | 116.91 | 136.97 |
| 69.25 | 2.885417 | 52.05 | 63.73 | 71.74 | 79.99 | 85.17 | 92.31 | 98.67 | 103.61 | 111.2 | 117.01 | 137.09 |
| 69.5 | 2.895833 | 52.12 | 63.8 | 71.82 | 80.07 | 85.26 | 92.4 | 98.77 | 103.71 | 111.3 | 117.12 | 137.22 |
| 69.75 | 2.90625 | 52.19 | 63.88 | 71.89 | 80.15 | 85.34 | 92.49 | 98.86 | 103.8 | 111.41 | 117.23 | 137.34 |
| 70 | 2.916667 | 52.26 | 63.95 | 71.97 | 80.24 | 85.43 | 92.58 | 98.95 | 103.9 | 111.51 | 117.33 | 137.46 |
| 70.25 | 2.927083 | 52.33 | 64.03 | 72.05 | 80.32 | 85.51 | 92.67 | 99.05 | 104 | 111.61 | 117.44 | 137.58 |
| 70.5 | 2.9375 | 52.4 | 64.1 | 72.13 | 80.4 | 85.6 | 92.76 | 99.14 | 104.09 | 111.71 | 117.54 | 137.71 |
| 70.75 | 2.947917 | 52.47 | 64.18 | 72.21 | 80.48 | 85.68 | 92.85 | 99.23 | 104.19 | 111.81 | 117.65 | 137.83 |
| 71 | 2.958333 | 52.54 | 64.26 | 72.29 | 80.57 | 85.77 | 92.94 | 99.32 | 104.28 | 111.91 | 117.76 | 137.95 |
| 71.25 | 2.96875 | 52.6 | 64.33 | 72.37 | 80.65 | 85.85 | 93.02 | 99.41 | 104.38 | 112.01 | 117.86 | 138.08 |
| 71.5 | 2.979167 | 52.67 | 64.41 | 72.45 | 80.73 | 85.94 | 93.11 | 99.51 | 104.47 | 112.11 | 117.97 | 138.2 |
| 71.75 | 2.989583 | 52.74 | 64.48 | 72.53 | 80.81 | 86.02 | 93.2 | 99.6 | 104.57 | 112.21 | 118.07 | 138.32 |
| 72 | 3 | 52.81 | 64.55 | 72.61 | 80.9 | 86.11 | 93.29 | 99.69 | 104.66 | 112.31 | 118.18 | 138.44 |
| 72.25 | 3.010417 | 52.88 | 64.63 | 72.68 | 80.98 | 86.19 | 93.38 | 99.78 | 104.76 | 112.41 | 118.28 | 138.57 |
| 72.5 | 3.020833 | 52.95 | 64.7 | 72.76 | 81.06 | 86.28 | 93.47 | 99.88 | 104.85 | 112.51 | 118.39 | 138.69 |
| 72.75 | 3.03125 | 53.02 | 64.78 | 72.84 | 81.14 | 86.36 | 93.55 | 99.97 | 104.95 | 112.61 | 118.49 | 138.81 |
| 73 | 3.041667 | 53.08 | 64.85 | 72.92 | 81.23 | 86.45 | 93.64 | 100.06 | 105.04 | 112.71 | 118.6 | 138.93 |
| 73.25 | 3.052083 | 53.15 | 64.93 | 73 | 81.31 | 86.53 | 93.73 | 100.15 | 105.14 | 112.81 | 118.7 | 139.05 |
| 73.5 | 3.0625 | 53.22 | 65 | 73.08 | 81.39 | 86.62 | 93.82 | 100.24 | 105.23 | 112.91 | 118.81 | 139.18 |
| 73.75 | 3.072917 | 53.29 | 65.08 | 73.15 | 81.47 | 86.7 | 93.91 | 100.33 | 105.33 | 113.01 | 118.91 | 139.3 |
| 74 | 3.083333 | 53.36 | 65.15 | 73.23 | 81.55 | 86.78 | 93.99 | 100.42 | 105.42 | 113.11 | 119.01 | 139.42 |
| 74.25 | 3.09375 | 53.43 | 65.23 | 73.31 | 81.63 | 86.87 | 94.08 | 100.52 | 105.52 | 113.21 | 119.12 | 139.54 |
| 74.5 | 3.104167 | 53.49 | 65.3 | 73.39 | 81.72 | 86.95 | 94.17 | 100.61 | 105.61 | 113.31 | 119.22 | 139.66 |
| 74.75 | 3.114583 | 53.56 | 65.37 | 73.47 | 81.8 | 87.04 | 94.26 | 100.7 | 105.71 | 113.41 | 119.33 | 139.78 |
| 75 | 3.125 | 53.63 | 65.45 | 73.54 | 81.88 | 87.12 | 94.34 | 100.79 | 105.8 | 113.51 | 119.43 | 139.9 |
| 75.25 | 3.135417 | 53.7 | 65.52 | 73.62 | 81.96 | 87.2 | 94.43 | 100.88 | 105.89 | 113.61 | 119.53 | 140.03 |
| 75.5 | 3.145833 | 53.77 | 65.6 | 73.7 | 82.04 | 87.29 | 94.52 | 100.97 | 105.99 | 113.71 | 119.64 | 140.15 |
| 75.75 | 3.15625 | 53.83 | 65.67 | 73.78 | 82.12 | 87.37 | 94.61 | 101.06 | 106.08 | 113.81 | 119.74 | 140.27 |
| 76 | 3.166667 | 53.9 | 65.74 | 73.85 | 82.2 | 87.46 | 94.69 | 101.15 | 106.18 | 113.91 | 119.85 | 140.39 |
| 76.25 | 3.177083 | 53.97 | 65.82 | 73.93 | 82.28 | 87.54 | 94.78 | 101.24 | 106.27 | 114.01 | 119.95 | 140.51 |
| 76.5 | 3.1875 | 54.04 | 65.89 | 74.01 | 82.37 | 87.62 | 94.87 | 101.33 | 106.36 | 114.11 | 120.05 | 140.63 |
| 76.75 | 3.197917 | 54.11 | 65.96 | 74.09 | 82.45 | 87.71 | 94.95 | 101.42 | 106.46 | 114.2 | 120.16 | 140.75 |
| 77 | 3.208333 | 54.17 | 66.04 | 74.16 | 82.53 | 87.79 | 95.04 | 101.51 | 106.55 | 114.3 | 120.26 | 140.87 |
| 77.25 | 3.21875 | 54.24 | 66.11 | 74.24 | 82.61 | 87.87 | 95.13 | 101.6 | 106.64 | 114.4 | 120.36 | 140.99 |
| 77.5 | 3.229167 | 54.31 | 66.18 | 74.32 | 82.69 | 87.96 | 95.21 | 101.7 | 106.74 | 114.5 | 120.47 | 141.11 |
| 77.75 | 3.239583 | 54.38 | 66.26 | 74.39 | 82.77 | 88.04 | 95.3 | 101.79 | 106.83 | 114.6 | 120.57 | 141.23 |
| 78 | 3.25 | 54.44 | 66.33 | 74.47 | 82.85 | 88.12 | 95.39 | 101.88 | 106.92 | 114.7 | 120.67 | 141.35 |
| 78.25 | 3.260417 | 54.51 | 66.4 | 74.55 | 82.93 | 88.2 | 95.47 | 101.97 | 107.02 | 114.8 | 120.78 | 141.47 |
| 78.5 | 3.270833 | 54.58 | 66.48 | 74.62 | 83.01 | 88.29 | 95.56 | 102.06 | 107.11 | 114.89 | 120.88 | 141.59 |
| 78.75 | 3.28125 | 54.64 | 66.55 | 74.7 | 83.09 | 88.37 | 95.65 | 102.15 | 107.2 | 114.99 | 120.98 | 141.71 |
| 79 | 3.291667 | 54.71 | 66.62 | 74.78 | 83.17 | 88.45 | 95.73 | 102.24 | 107.3 | 115.09 | 121.09 | 141.83 |
| 79.25 | 3.302083 | 54.78 | 66.7 | 74.85 | 83.25 | 88.54 | 95.82 | 102.32 | 107.39 | 115.19 | 121.19 | 141.95 |
| 79.5 | 3.3125 | 54.85 | 66.77 | 74.93 | 83.33 | 88.62 | 95.9 | 102.41 | 107.48 | 115.29 | 121.29 | 142.07 |
| 79.75 | 3.322917 | 54.91 | 66.84 | 75.01 | 83.41 | 88.7 | 95.99 | 102.5 | 107.57 | 115.39 | 121.39 | 142.19 |
| 80 | 3.333333 | 54.98 | 66.92 | 75.08 | 83.49 | 88.78 | 96.08 | 102.59 | 107.67 | 115.48 | 121.5 | 142.31 |
| 80.25 | 3.34375 | 55.05 | 66.99 | 75.16 | 83.57 | 88.87 | 96.16 | 102.68 | 107.76 | 115.58 | 121.6 | 142.43 |
| 80.5 | 3.354167 | 55.11 | 67.06 | 75.24 | 83.65 | 88.95 | 96.25 | 102.77 | 107.85 | 115.68 | 121.7 | 142.55 |
| 80.75 | 3.364583 | 55.18 | 67.13 | 75.31 | 83.73 | 89.03 | 96.33 | 102.86 | 107.95 | 115.78 | 121.8 | 142.67 |
| 81 | 3.375 | 55.25 | 67.21 | 75.39 | 83.81 | 89.11 | 96.42 | 102.95 | 108.04 | 115.87 | 121.91 | 142.79 |
| 81.25 | 3.385417 | 55.31 | 67.28 | 75.47 | 83.89 | 89.2 | 96.51 | 103.04 | 108.13 | 115.97 | 122.01 | 142.91 |
| 81.5 | 3.395833 | 55.38 | 67.35 | 75.54 | 83.97 | 89.28 | 96.59 | 103.13 | 108.22 | 116.07 | 122.11 | 143.03 |
| 81.75 | 3.40625 | 55.45 | 67.42 | 75.62 | 84.05 | 89.36 | 96.68 | 103.22 | 108.31 | 116.17 | 122.21 | 143.15 |
| 82 | 3.416667 | 55.51 | 67.5 | 75.69 | 84.13 | 89.44 | 96.76 | 103.31 | 108.41 | 116.26 | 122.31 | 143.26 |
| 82.25 | 3.427083 | 55.58 | 67.57 | 75.77 | 84.21 | 89.52 | 96.85 | 103.4 | 108.5 | 116.36 | 122.42 | 143.38 |
| 82.5 | 3.4375 | 55.65 | 67.64 | 75.85 | 84.29 | 89.61 | 96.93 | 103.49 | 108.59 | 116.46 | 122.52 | 143.5 |
| 82.75 | 3.447917 | 55.71 | 67.71 | 75.92 | 84.37 | 89.69 | 97.02 | 103.57 | 108.68 | 116.56 | 122.62 | 143.62 |
| 83 | 3.458333 | 55.78 | 67.79 | 76 | 84.45 | 89.77 | 97.1 | 103.66 | 108.77 | 116.65 | 122.72 | 143.74 |
| 83.25 | 3.46875 | 55.85 | 67.86 | 76.07 | 84.53 | 89.85 | 97.19 | 103.75 | 108.87 | 116.75 | 122.82 | 143.86 |
| 83.5 | 3.479167 | 55.91 | 67.93 | 76.15 | 84.61 | 89.93 | 97.27 | 103.84 | 108.96 | 116.85 | 122.92 | 143.98 |
| 83.75 | 3.489583 | 55.98 | 68 | 76.22 | 84.68 | 90.01 | 97.36 | 103.93 | 109.05 | 116.94 | 123.03 | 144.1 |
| 84 | 3.5 | 56.05 | 68.07 | 76.3 | 84.76 | 90.1 | 97.44 | 104.02 | 109.14 | 117.04 | 123.13 | 144.21 |
| 84.25 | 3.510417 | 56.11 | 68.15 | 76.38 | 84.84 | 90.18 | 97.53 | 104.11 | 109.23 | 117.14 | 123.23 | 144.33 |
| 84.5 | 3.520833 | 56.18 | 68.22 | 76.45 | 84.92 | 90.26 | 97.61 | 104.2 | 109.33 | 117.23 | 123.33 | 144.45 |
| 84.75 | 3.53125 | 56.24 | 68.29 | 76.53 | 85 | 90.34 | 97.7 | 104.28 | 109.42 | 117.33 | 123.43 | 144.57 |
| 85 | 3.541667 | 56.31 | 68.36 | 76.6 | 85.08 | 90.42 | 97.78 | 104.37 | 109.51 | 117.43 | 123.53 | 144.69 |
| 85.25 | 3.552083 | 56.38 | 68.43 | 76.68 | 85.16 | 90.5 | 97.87 | 104.46 | 109.6 | 117.52 | 123.63 | 144.8 |

| | | | | | | | | | | | | |
|---|---|---|---|---|---|---|---|---|---|---|---|---|
| 85.5 | 3.5625 | 56.44 | 68.51 | 76.75 | 85.24 | 90.58 | 97.95 | 104.55 | 109.69 | 117.62 | 123.73 | 144.92 |
| 85.75 | 3.572917 | 56.51 | 68.58 | 76.83 | 85.32 | 90.67 | 98.04 | 104.64 | 109.78 | 117.72 | 123.84 | 145.04 |
| 86 | 3.583333 | 56.57 | 68.65 | 76.9 | 85.39 | 90.75 | 98.12 | 104.72 | 109.87 | 117.81 | 123.94 | 145.16 |
| 86.25 | 3.59375 | 56.64 | 68.72 | 76.98 | 85.47 | 90.83 | 98.21 | 104.81 | 109.96 | 117.91 | 124.04 | 145.28 |
| 86.5 | 3.604167 | 56.71 | 68.79 | 77.05 | 85.55 | 90.91 | 98.29 | 104.9 | 110.06 | 118.01 | 124.14 | 145.39 |
| 86.75 | 3.614583 | 56.77 | 68.86 | 77.13 | 85.63 | 90.99 | 98.38 | 104.99 | 110.15 | 118.1 | 124.24 | 145.51 |
| 87 | 3.625 | 56.84 | 68.93 | 77.2 | 85.71 | 91.07 | 98.46 | 105.08 | 110.24 | 118.2 | 124.34 | 145.63 |
| 87.25 | 3.635417 | 56.9 | 69.01 | 77.28 | 85.79 | 91.15 | 98.54 | 105.16 | 110.33 | 118.29 | 124.44 | 145.75 |
| 87.5 | 3.645833 | 56.97 | 69.08 | 77.35 | 85.86 | 91.23 | 98.63 | 105.25 | 110.42 | 118.39 | 124.54 | 145.87 |
| 87.75 | 3.65625 | 57.03 | 69.15 | 77.43 | 85.94 | 91.31 | 98.71 | 105.34 | 110.51 | 118.49 | 124.64 | 145.98 |
| 88 | 3.666667 | 57.1 | 69.22 | 77.5 | 86.02 | 91.39 | 98.8 | 105.43 | 110.6 | 118.58 | 124.74 | 146.1 |
| 88.25 | 3.677083 | 57.17 | 69.29 | 77.58 | 86.1 | 91.47 | 98.88 | 105.52 | 110.69 | 118.68 | 124.84 | 146.22 |
| 88.5 | 3.6875 | 57.23 | 69.36 | 77.65 | 86.18 | 91.56 | 98.97 | 105.6 | 110.78 | 118.77 | 124.94 | 146.34 |
| 88.75 | 3.697917 | 57.3 | 69.43 | 77.73 | 86.26 | 91.64 | 99.05 | 105.69 | 110.87 | 118.87 | 125.04 | 146.45 |
| 89 | 3.708333 | 57.36 | 69.5 | 77.8 | 86.33 | 91.72 | 99.13 | 105.78 | 110.96 | 118.97 | 125.15 | 146.57 |
| 89.25 | 3.71875 | 57.43 | 69.58 | 77.88 | 86.41 | 91.8 | 99.22 | 105.87 | 111.05 | 119.06 | 125.25 | 146.69 |
| 89.5 | 3.729167 | 57.49 | 69.65 | 77.95 | 86.49 | 91.88 | 99.3 | 105.95 | 111.15 | 119.16 | 125.35 | 146.8 |
| 89.75 | 3.739583 | 57.56 | 69.72 | 78.03 | 86.57 | 91.96 | 99.39 | 106.04 | 111.24 | 119.25 | 125.45 | 146.92 |
| 90 | 3.75 | 57.62 | 69.79 | 78.1 | 86.65 | 92.04 | 99.47 | 106.13 | 111.33 | 119.35 | 125.55 | 147.04 |
| 90.25 | 3.760417 | 57.69 | 69.86 | 78.17 | 86.72 | 92.12 | 99.55 | 106.22 | 111.42 | 119.44 | 125.65 | 147.16 |
| 90.5 | 3.770833 | 57.75 | 69.93 | 78.25 | 86.8 | 92.2 | 99.64 | 106.3 | 111.51 | 119.54 | 125.75 | 147.27 |
| 90.75 | 3.78125 | 57.82 | 70 | 78.32 | 86.88 | 92.28 | 99.72 | 106.39 | 111.6 | 119.63 | 125.85 | 147.39 |
| 91 | 3.791667 | 57.88 | 70.07 | 78.4 | 86.96 | 92.36 | 99.8 | 106.48 | 111.69 | 119.73 | 125.95 | 147.51 |
| 91.25 | 3.802083 | 57.95 | 70.14 | 78.47 | 87.03 | 92.44 | 99.89 | 106.56 | 111.78 | 119.83 | 126.05 | 147.62 |
| 91.5 | 3.8125 | 58.01 | 70.21 | 78.55 | 87.11 | 92.52 | 99.97 | 106.65 | 111.87 | 119.92 | 126.15 | 147.74 |
| 91.75 | 3.822917 | 58.08 | 70.28 | 78.62 | 87.19 | 92.6 | 100.05 | 106.74 | 111.96 | 120.02 | 126.25 | 147.86 |
| 92 | 3.833333 | 58.14 | 70.35 | 78.69 | 87.27 | 92.68 | 100.14 | 106.82 | 112.05 | 120.11 | 126.35 | 147.97 |
| 92.25 | 3.84375 | 58.21 | 70.43 | 78.77 | 87.34 | 92.76 | 100.22 | 106.91 | 112.14 | 120.21 | 126.45 | 148.09 |
| 92.5 | 3.854167 | 58.27 | 70.5 | 78.84 | 87.42 | 92.84 | 100.3 | 107 | 112.23 | 120.3 | 126.55 | 148.21 |
| 92.75 | 3.864583 | 58.34 | 70.57 | 78.92 | 87.5 | 92.92 | 100.39 | 107.09 | 112.32 | 120.4 | 126.65 | 148.32 |
| 93 | 3.875 | 58.4 | 70.64 | 78.99 | 87.58 | 93 | 100.47 | 107.17 | 112.41 | 120.49 | 126.75 | 148.44 |
| 93.25 | 3.885417 | 58.47 | 70.71 | 79.06 | 87.65 | 93.08 | 100.55 | 107.26 | 112.5 | 120.59 | 126.85 | 148.56 |
| 93.5 | 3.895833 | 58.53 | 70.78 | 79.14 | 87.73 | 93.16 | 100.64 | 107.35 | 112.59 | 120.68 | 126.94 | 148.67 |
| 93.75 | 3.90625 | 58.6 | 70.85 | 79.21 | 87.81 | 93.24 | 100.72 | 107.43 | 112.68 | 120.78 | 127.04 | 148.79 |
| 94 | 3.916667 | 58.66 | 70.92 | 79.28 | 87.88 | 93.32 | 100.8 | 107.52 | 112.77 | 120.87 | 127.14 | 148.91 |
| 94.25 | 3.927083 | 58.73 | 70.99 | 79.36 | 87.96 | 93.4 | 100.89 | 107.61 | 112.86 | 120.97 | 127.24 | 149.02 |
| 94.5 | 3.9375 | 58.79 | 71.06 | 79.43 | 88.04 | 93.48 | 100.97 | 107.69 | 112.95 | 121.06 | 127.34 | 149.14 |
| 94.75 | 3.947917 | 58.86 | 71.13 | 79.51 | 88.12 | 93.56 | 101.05 | 107.78 | 113.04 | 121.16 | 127.44 | 149.25 |
| 95 | 3.958333 | 58.92 | 71.2 | 79.58 | 88.19 | 93.63 | 101.13 | 107.86 | 113.13 | 121.25 | 127.54 | 149.37 |
| 95.25 | 3.96875 | 58.99 | 71.27 | 79.65 | 88.27 | 93.71 | 101.22 | 107.95 | 113.21 | 121.35 | 127.64 | 149.49 |
| 95.5 | 3.979167 | 59.05 | 71.34 | 79.73 | 88.35 | 93.79 | 101.3 | 108.04 | 113.3 | 121.44 | 127.74 | 149.6 |
| 95.75 | 3.989583 | 59.12 | 71.41 | 79.8 | 88.42 | 93.87 | 101.38 | 108.12 | 113.39 | 121.54 | 127.84 | 149.72 |
| 96 | 4 | 59.18 | 71.48 | 79.87 | 88.5 | 93.95 | 101.47 | 108.21 | 113.48 | 121.63 | 127.94 | 149.83 |

| 1000 year r | 10000 year rainfall (mm) |
|---|---|
| 34.57 | 50.05 |
| 47.01 | 69.28 |
| 54.84 | 81.48 |
| 60.6 | 90.33 |
| 64.29 | 95.5 |
| 67.19 | 99.41 |
| 69.64 | 102.64 |
| 71.79 | 105.42 |
| 73.94 | 108.23 |
| 75.92 | 110.8 |
| 77.76 | 113.16 |
| 79.47 | 115.34 |
| 81.08 | 117.38 |
| 82.6 | 119.28 |
| 84.03 | 121.06 |
| 85.39 | 122.75 |
| 86.67 | 124.32 |
| 87.89 | 125.81 |
| 89.06 | 127.23 |
| 90.17 | 128.57 |
| 91.23 | 129.86 |
| 92.24 | 131.08 |
| 93.22 | 132.25 |
| 94.16 | 133.37 |
| 95.05 | 134.45 |
| 95.91 | 135.48 |
| 96.74 | 136.48 |
| 97.55 | 137.43 |
| 98.32 | 138.35 |
| 99.06 | 139.24 |
| 99.79 | 140.11 |
| 100.48 | 140.94 |
| 101.16 | 141.74 |
| 101.82 | 142.53 |
| 102.45 | 143.28 |
| 103.07 | 144.02 |
| 103.67 | 144.73 |
| 104.26 | 145.43 |
| 104.83 | 146.11 |
| 105.38 | 146.77 |
| 105.92 | 147.41 |
| 106.45 | 148.03 |
| 106.96 | 148.64 |
| 107.47 | 149.24 |
| 107.96 | 149.82 |
| 108.43 | 150.39 |
| 108.9 | 150.94 |
| 109.36 | 151.49 |
| 109.8 | 152.01 |
| 110.23 | 152.52 |
| 110.65 | 153.02 |
| 111.07 | 153.52 |
| 111.47 | 154 |
| 111.87 | 154.47 |
| 112.26 | 154.94 |
| 112.64 | 155.39 |
| 113.02 | 155.84 |
| 113.39 | 156.28 |
| 113.75 | 156.71 |
| 114.11 | 157.14 |
| 114.46 | 157.55 |

| | |
|---|---|
| 114.8 | 157.97 |
| 115.14 | 158.37 |
| 115.48 | 158.77 |
| 115.81 | 159.16 |
| 116.13 | 159.55 |
| 116.45 | 159.93 |
| 116.76 | 160.31 |
| 117.07 | 160.68 |
| 117.38 | 161.04 |
| 117.68 | 161.4 |
| 117.98 | 161.76 |
| 118.27 | 162.11 |
| 118.56 | 162.46 |
| 118.84 | 162.8 |
| 119.12 | 163.14 |
| 119.4 | 163.47 |
| 119.68 | 163.81 |
| 119.95 | 164.13 |
| 120.22 | 164.46 |
| 120.48 | 164.78 |
| 120.74 | 165.1 |
| 121 | 165.41 |
| 121.26 | 165.72 |
| 121.51 | 166.03 |
| 121.77 | 166.33 |
| 122.02 | 166.64 |
| 122.26 | 166.93 |
| 122.51 | 167.23 |
| 122.75 | 167.52 |
| 122.99 | 167.82 |
| 123.23 | 168.1 |
| 123.46 | 168.39 |
| 123.69 | 168.67 |
| 123.93 | 168.96 |
| 124.15 | 169.23 |
| 124.37 | 169.5 |
| 124.59 | 169.77 |
| 124.81 | 170.03 |
| 125.02 | 170.3 |
| 125.24 | 170.56 |
| 125.45 | 170.82 |
| 125.66 | 171.07 |
| 125.87 | 171.33 |
| 126.08 | 171.58 |
| 126.28 | 171.83 |
| 126.49 | 172.08 |
| 126.69 | 172.33 |
| 126.89 | 172.58 |
| 127.09 | 172.82 |
| 127.29 | 173.07 |
| 127.49 | 173.31 |
| 127.68 | 173.55 |
| 127.88 | 173.79 |
| 128.07 | 174.03 |
| 128.27 | 174.27 |
| 128.46 | 174.5 |
| 128.65 | 174.74 |
| 128.84 | 174.97 |
| 129.03 | 175.2 |
| 129.22 | 175.43 |
| 129.4 | 175.66 |
| 129.59 | 175.89 |
| 129.77 | 176.12 |
| 129.96 | 176.34 |
| 130.14 | 176.57 |
| 130.32 | 176.79 |
| 130.5 | 177.01 |
| 130.68 | 177.24 |
| 130.86 | 177.46 |
| 131.04 | 177.68 |

| | |
|---|---|
| 131.22 | 177.9 |
| 131.4 | 178.11 |
| 131.57 | 178.33 |
| 131.75 | 178.55 |
| 131.92 | 178.76 |
| 132.1 | 178.98 |
| 132.27 | 179.19 |
| 132.44 | 179.4 |
| 132.61 | 179.62 |
| 132.78 | 179.83 |
| 132.95 | 180.04 |
| 133.12 | 180.25 |
| 133.29 | 180.45 |
| 133.46 | 180.66 |
| 133.63 | 180.87 |
| 133.8 | 181.08 |
| 133.96 | 181.28 |
| 134.13 | 181.49 |
| 134.29 | 181.69 |
| 134.46 | 181.89 |
| 134.62 | 182.1 |
| 134.78 | 182.3 |
| 134.95 | 182.5 |
| 135.11 | 182.7 |
| 135.27 | 182.9 |
| 135.43 | 183.1 |
| 135.59 | 183.3 |
| 135.75 | 183.5 |
| 135.91 | 183.69 |
| 136.07 | 183.89 |
| 136.23 | 184.09 |
| 136.39 | 184.28 |
| 136.54 | 184.48 |
| 136.7 | 184.67 |
| 136.86 | 184.87 |
| 137.01 | 185.06 |
| 137.17 | 185.25 |
| 137.32 | 185.45 |
| 137.48 | 185.64 |
| 137.63 | 185.83 |
| 137.79 | 186.02 |
| 137.94 | 186.21 |
| 138.09 | 186.4 |
| 138.25 | 186.59 |
| 138.4 | 186.78 |
| 138.55 | 186.97 |
| 138.7 | 187.16 |
| 138.85 | 187.34 |
| 139 | 187.53 |
| 139.15 | 187.72 |
| 139.3 | 187.9 |
| 139.45 | 188.09 |
| 139.6 | 188.28 |
| 139.75 | 188.46 |
| 139.9 | 188.65 |
| 140.05 | 188.83 |
| 140.19 | 189.01 |
| 140.34 | 189.2 |
| 140.49 | 189.38 |
| 140.63 | 189.56 |
| 140.78 | 189.74 |
| 140.93 | 189.93 |
| 141.08 | 190.12 |
| 141.23 | 190.31 |
| 141.38 | 190.49 |
| 141.53 | 190.68 |
| 141.68 | 190.87 |
| 141.83 | 191.05 |
| 141.98 | 191.24 |
| 142.13 | 191.42 |

| | |
|---|---|
| 142.28 | 191.61 |
| 142.42 | 191.79 |
| 142.57 | 191.98 |
| 142.72 | 192.16 |
| 142.87 | 192.35 |
| 143.01 | 192.53 |
| 143.16 | 192.71 |
| 143.31 | 192.9 |
| 143.45 | 193.08 |
| 143.6 | 193.26 |
| 143.75 | 193.44 |
| 143.89 | 193.63 |
| 144.04 | 193.81 |
| 144.18 | 193.99 |
| 144.33 | 194.17 |
| 144.47 | 194.35 |
| 144.62 | 194.53 |
| 144.76 | 194.71 |
| 144.9 | 194.89 |
| 145.05 | 195.07 |
| 145.19 | 195.25 |
| 145.34 | 195.43 |
| 145.48 | 195.61 |
| 145.62 | 195.79 |
| 145.76 | 195.97 |
| 145.91 | 196.15 |
| 146.05 | 196.32 |
| 146.19 | 196.5 |
| 146.33 | 196.68 |
| 146.48 | 196.86 |
| 146.62 | 197.04 |
| 146.76 | 197.21 |
| 146.9 | 197.39 |
| 147.04 | 197.57 |
| 147.18 | 197.74 |
| 147.32 | 197.92 |
| 147.46 | 198.1 |
| 147.61 | 198.27 |
| 147.75 | 198.45 |
| 147.89 | 198.62 |
| 148.03 | 198.8 |
| 148.17 | 198.97 |
| 148.31 | 199.15 |
| 148.44 | 199.32 |
| 148.58 | 199.5 |
| 148.72 | 199.67 |
| 148.86 | 199.85 |
| 149 | 200.02 |
| 149.14 | 200.19 |
| 149.28 | 200.37 |
| 149.42 | 200.54 |
| 149.55 | 200.71 |
| 149.69 | 200.89 |
| 149.83 | 201.06 |
| 149.97 | 201.23 |
| 150.11 | 201.41 |
| 150.24 | 201.58 |
| 150.38 | 201.75 |
| 150.52 | 201.92 |
| 150.65 | 202.09 |
| 150.79 | 202.27 |
| 150.93 | 202.44 |
| 151.07 | 202.61 |
| 151.2 | 202.78 |
| 151.34 | 202.95 |
| 151.47 | 203.12 |
| 151.61 | 203.29 |
| 151.75 | 203.46 |
| 151.88 | 203.64 |
| 152.02 | 203.81 |

| | |
|---|---|
| 152.15 | 203.98 |
| 152.29 | 204.15 |
| 152.42 | 204.32 |
| 152.56 | 204.49 |
| 152.69 | 204.66 |
| 152.83 | 204.83 |
| 152.96 | 204.99 |
| 153.1 | 205.16 |
| 153.23 | 205.33 |
| 153.37 | 205.5 |
| 153.5 | 205.67 |
| 153.64 | 205.84 |
| 153.77 | 206.01 |
| 153.9 | 206.18 |
| 154.04 | 206.35 |
| 154.17 | 206.51 |
| 154.31 | 206.68 |
| 154.44 | 206.85 |
| 154.57 | 207.02 |
| 154.71 | 207.19 |
| 154.84 | 207.35 |
| 154.97 | 207.52 |
| 155.11 | 207.69 |
| 155.24 | 207.85 |
| 155.37 | 208.02 |
| 155.5 | 208.19 |
| 155.64 | 208.36 |
| 155.77 | 208.52 |
| 155.9 | 208.69 |
| 156.03 | 208.86 |
| 156.17 | 209.02 |
| 156.3 | 209.19 |
| 156.43 | 209.36 |
| 156.56 | 209.52 |
| 156.69 | 209.69 |
| 156.83 | 209.85 |
| 156.96 | 210.02 |
| 157.09 | 210.19 |
| 157.22 | 210.35 |
| 157.35 | 210.52 |
| 157.48 | 210.68 |
| 157.62 | 210.85 |
| 157.75 | 211.01 |
| 157.88 | 211.18 |
| 158.01 | 211.34 |
| 158.14 | 211.51 |
| 158.27 | 211.67 |
| 158.4 | 211.84 |
| 158.53 | 212 |
| 158.66 | 212.17 |
| 158.79 | 212.33 |
| 158.92 | 212.5 |
| 159.05 | 212.66 |
| 159.18 | 212.82 |
| 159.31 | 212.99 |
| 159.45 | 213.15 |
| 159.58 | 213.32 |
| 159.71 | 213.48 |
| 159.84 | 213.64 |
| 159.96 | 213.81 |
| 160.09 | 213.97 |
| 160.22 | 214.14 |
| 160.35 | 214.3 |
| 160.48 | 214.46 |
| 160.61 | 214.63 |
| 160.74 | 214.79 |
| 160.87 | 214.95 |
| 161 | 215.12 |
| 161.13 | 215.28 |
| 161.26 | 215.44 |

| | |
|---|---|
| 161.39 | 215.61 |
| 161.52 | 215.77 |
| 161.65 | 215.93 |
| 161.78 | 216.09 |
| 161.91 | 216.26 |
| 162.03 | 216.42 |
| 162.16 | 216.58 |
| 162.29 | 216.74 |
| 162.42 | 216.91 |
| 162.55 | 217.07 |
| 162.68 | 217.23 |
| 162.81 | 217.39 |
| 162.93 | 217.56 |
| 163.06 | 217.72 |
| 163.19 | 217.88 |
| 163.32 | 218.04 |
| 163.45 | 218.2 |
| 163.58 | 218.37 |
| 163.7 | 218.53 |
| 163.83 | 218.69 |
| 163.96 | 218.85 |
| 164.09 | 219.01 |
| 164.22 | 219.18 |
| 164.34 | 219.34 |
| 164.47 | 219.5 |
| 164.6 | 219.66 |
| 164.73 | 219.82 |
| 164.85 | 219.98 |
| 164.98 | 220.14 |
| 165.11 | 220.31 |
| 165.24 | 220.47 |
| 165.37 | 220.63 |
| 165.49 | 220.79 |
| 165.62 | 220.95 |
| 165.75 | 221.11 |
| 165.87 | 221.27 |
| 166 | 221.43 |
| 166.13 | 221.59 |
| 166.26 | 221.76 |
| 166.38 | 221.92 |
| 166.51 | 222.08 |
| 166.64 | 222.24 |
| 166.77 | 222.4 |

## Summary of Results for 2 year Return Period (+35%)

| Storm Event | Max Level (m) | Max Depth (m) | Max Control (l/s) | Max Volume (m³) | Status |
|---|---|---|---|---|---|
| 15 min Summer | 7.007 | 0.107 | 8.9 | 627.6 | O K |
| 30 min Summer | 7.037 | 0.137 | 13.7 | 810.5 | O K |
| 60 min Summer | 7.069 | 0.169 | 19.2 | 1002.8 | O K |
| 120 min Summer | 7.121 | 0.221 | 27.3 | 1312.0 | O K |
| 180 min Summer | 7.149 | 0.249 | 30.7 | 1485.8 | O K |
| 240 min Summer | 7.168 | 0.268 | 31.1 | 1599.8 | O K |
| 360 min Summer | 7.189 | 0.289 | 31.5 | 1729.3 | O K |
| 480 min Summer | 7.200 | 0.300 | 31.7 | 1798.7 | O K |
| 600 min Summer | 7.207 | 0.307 | 31.8 | 1844.2 | O K |
| 720 min Summer | 7.212 | 0.312 | 31.9 | 1874.9 | O K |
| 960 min Summer | 7.217 | 0.317 | 31.9 | 1905.1 | O K |
| 1440 min Summer | 7.218 | 0.318 | 31.9 | 1912.5 | O K |
| 2160 min Summer | 7.212 | 0.312 | 31.9 | 1872.7 | O K |
| 2880 min Summer | 7.203 | 0.303 | 31.7 | 1815.6 | O K |
| 4320 min Summer | 7.184 | 0.284 | 31.4 | 1701.2 | O K |
| 5760 min Summer | 7.168 | 0.268 | 31.1 | 1601.0 | O K |
| 15 min Winter | 7.007 | 0.107 | 8.9 | 627.8 | O K |
| 30 min Winter | 7.037 | 0.137 | 13.7 | 811.0 | O K |
| 60 min Winter | 7.070 | 0.170 | 19.3 | 1004.2 | O K |

| Storm Event | Rain (mm/hr) | Flooded Volume (m³) | Discharge Volume (m³) | Time-Peak (mins) |
|---|---|---|---|---|
| 15 min Summer | 45.474 | 0.0 | 359.9 | 30 |
| 30 min Summer | 29.617 | 0.0 | 514.4 | 45 |
| 60 min Summer | 18.636 | 0.0 | 842.3 | 72 |
| 120 min Summer | 12.638 | 0.0 | 1194.3 | 130 |
| 180 min Summer | 9.871 | 0.0 | 1424.4 | 186 |
| 240 min Summer | 8.211 | 0.0 | 1594.6 | 244 |
| 360 min Summer | 6.250 | 0.0 | 1837.1 | 360 |
| 480 min Summer | 5.113 | 0.0 | 2011.5 | 418 |
| 600 min Summer | 4.358 | 0.0 | 2145.8 | 482 |
| 720 min Summer | 3.817 | 0.0 | 2255.2 | 546 |
| 960 min Summer | 3.082 | 0.0 | 2421.2 | 678 |
| 1440 min Summer | 2.278 | 0.0 | 2651.1 | 952 |
| 2160 min Summer | 1.691 | 0.0 | 3235.0 | 1364 |
| 2880 min Summer | 1.380 | 0.0 | 3509.2 | 1760 |
| 4320 min Summer | 1.054 | 0.0 | 3961.5 | 2520 |
| 5760 min Summer | 0.882 | 0.0 | 4634.9 | 3280 |
| 15 min Winter | 45.474 | 0.0 | 359.9 | 30 |
| 30 min Winter | 29.617 | 0.0 | 514.4 | 44 |
| 60 min Winter | 18.636 | 0.0 | 842.3 | 72 |

©1982-2020 Innovyze

Summary of Results for 2 year Return Period (+35%)

| Storm Event | Max Level (m) | Max Depth (m) | Max Control (l/s) | Max Volume (m³) | Status |
|---|---|---|---|---|---|
| 120 min Winter | 7.121 | 0.221 | 27.4 | 1316.0 | O K |
| 180 min Winter | 7.150 | 0.250 | 30.7 | 1492.6 | O K |
| 240 min Winter | 7.169 | 0.269 | 31.1 | 1608.5 | O K |
| 360 min Winter | 7.191 | 0.291 | 31.5 | 1740.6 | O K |
| 480 min Winter | 7.201 | 0.301 | 31.7 | 1804.3 | O K |
| 600 min Winter | 7.206 | 0.306 | 31.8 | 1837.1 | O K |
| 720 min Winter | 7.210 | 0.310 | 31.8 | 1861.3 | O K |
| 960 min Winter | 7.212 | 0.312 | 31.9 | 1872.3 | O K |
| 1440 min Winter | 7.206 | 0.306 | 31.8 | 1834.9 | O K |
| 2160 min Winter | 7.189 | 0.289 | 31.5 | 1731.4 | O K |
| 2880 min Winter | 7.171 | 0.271 | 31.2 | 1623.2 | O K |
| 4320 min Winter | 7.143 | 0.243 | 30.3 | 1451.9 | O K |
| 5760 min Winter | 7.125 | 0.225 | 27.9 | 1340.2 | O K |

| Storm Event | Rain (mm/hr) | Flooded Volume (m³) | Discharge Volume (m³) | Time-Peak (mins) |
|---|---|---|---|---|
| 120 min Winter | 12.638 | 0.0 | 1194.3 | 128 |
| 180 min Winter | 9.871 | 0.0 | 1424.4 | 184 |
| 240 min Winter | 8.211 | 0.0 | 1594.6 | 240 |
| 360 min Winter | 6.250 | 0.0 | 1837.1 | 350 |
| 480 min Winter | 5.113 | 0.0 | 2011.8 | 454 |
| 600 min Winter | 4.358 | 0.0 | 2146.3 | 492 |
| 720 min Winter | 3.817 | 0.0 | 2256.0 | 566 |
| 960 min Winter | 3.082 | 0.0 | 2422.6 | 720 |
| 1440 min Winter | 2.278 | 0.0 | 2654.2 | 1020 |
| 2160 min Winter | 1.691 | 0.0 | 3235.9 | 1444 |
| 2880 min Winter | 1.380 | 0.0 | 3510.5 | 1848 |
| 4320 min Winter | 1.054 | 0.0 | 3964.2 | 2596 |
| 5760 min Winter | 0.882 | 0.0 | 4635.3 | 3344 |

©1982-2020 Innovyze

## Rainfall Details

| | |
|---|---|
| Rainfall Model | FEH |
| Return Period (years) | 2 |
| FEH Rainfall Version | 2013 |
| Site Location | GB 343581 430940 SD 43581 30940 |
| Data Type | Point |
| Summer Storms | Yes |
| Winter Storms | Yes |
| Cv (Summer) | 1.000 |
| Cv (Winter) | 1.000 |
| Shortest Storm (mins) | 15 |
| Longest Storm (mins) | 5760 |
| Climate Change % | +35 |

## Time Area Diagram

Total Area (ha) 5.580

| Time (mins) From: | To: | Area (ha) | Time (mins) From: | To: | Area (ha) | Time (mins) From: | To: | Area (ha) | Time (mins) From: | To: | Area (ha) |
|---|---|---|---|---|---|---|---|---|---|---|---|
| 0 | 4 | 1.395 | 4 | 8 | 1.395 | 8 | 12 | 1.395 | 12 | 16 | 1.395 |

©1982-2020 Innovyze

## Model Details

Storage is Online Cover Level (m) 8.500

## Tank or Pond Structure

Invert Level (m) 6.900

| Depth (m) | Area (m²) | Depth (m) | Area (m²) | Depth (m) | Area (m²) |
|---|---|---|---|---|---|
| 0.000 | 5822.0 | 1.600 | 7799.0 | 1.610 | 0.0 |

## Hydro-Brake® Optimum Outflow Control

| | |
|---|---|
| Unit Reference | MD-SHE-0240-3290-1500-3290 |
| Design Head (m) | 1.500 |
| Design Flow (l/s) | 32.9 |
| Flush-Flo™ | Calculated |
| Objective | Minimise upstream storage |
| Application | Surface |
| Sump Available | Yes |
| Diameter (mm) | 240 |
| Invert Level (m) | 6.900 |
| Minimum Outlet Pipe Diameter (mm) | 300 |
| Suggested Manhole Diameter (mm) | 1800 |

| Control Points | Head (m) | Flow (l/s) | Control Points | Head (m) | Flow (l/s) |
|---|---|---|---|---|---|
| Design Point (Calculated) | 1.500 | 32.8 | Kick-Flo® | 1.030 | 27.4 |
| Flush-Flo™ | 0.473 | 32.8 | Mean Flow over Head Range | - | 28.1 |

The hydrological calculations have been based on the Head/Discharge relationship for the Hydro-Brake® Optimum as specified. Should another type of control device other than a Hydro-Brake Optimum® be utilised then these storage routing calculations will be invalidated

| Depth (m) | Flow (l/s) | Depth (m) | Flow (l/s) | Depth (m) | Flow (l/s) | Depth (m) | Flow (l/s) |
|---|---|---|---|---|---|---|---|
| 0.100 | 7.9 | 1.200 | 29.5 | 3.000 | 45.8 | 7.000 | 69.1 |
| 0.200 | 24.3 | 1.400 | 31.8 | 3.500 | 49.4 | 7.500 | 71.5 |
| 0.300 | 31.7 | 1.600 | 33.9 | 4.000 | 52.7 | 8.000 | 73.7 |
| 0.400 | 32.6 | 1.800 | 35.8 | 4.500 | 55.8 | 8.500 | 76.0 |
| 0.500 | 32.8 | 2.000 | 37.7 | 5.000 | 58.7 | 9.000 | 78.1 |
| 0.600 | 32.5 | 2.200 | 39.5 | 5.500 | 61.5 | 9.500 | 80.2 |
| 0.800 | 31.4 | 2.400 | 41.2 | 6.000 | 64.1 | | |
| 1.000 | 28.4 | 2.600 | 42.8 | 6.500 | 66.7 | | |

©1982-2020 Innovyze

## Summary of Results for 30 year Return Period (+30%)

| Storm Event | Max Level (m) | Max Depth (m) | Max Control (l/s) | Max Volume (m³) | Status |
|---|---|---|---|---|---|
| 15 min Summer | 7.122 | 0.222 | 27.5 | 1323.4 | O K |
| 30 min Summer | 7.190 | 0.290 | 31.5 | 1734.7 | O K |
| 60 min Summer | 7.260 | 0.360 | 32.4 | 2169.8 | O K |
| 120 min Summer | 7.326 | 0.426 | 32.7 | 2582.6 | O K |
| 180 min Summer | 7.364 | 0.464 | 32.8 | 2824.5 | O K |
| 240 min Summer | 7.389 | 0.489 | 32.8 | 2986.1 | O K |
| 360 min Summer | 7.419 | 0.519 | 32.8 | 3178.5 | O K |
| 480 min Summer | 7.434 | 0.534 | 32.8 | 3277.7 | O K |
| 600 min Summer | 7.442 | 0.542 | 32.8 | 3323.6 | O K |
| 720 min Summer | 7.443 | 0.543 | 32.8 | 3334.3 | O K |
| 960 min Summer | 7.442 | 0.542 | 32.8 | 3324.5 | O K |
| 1440 min Summer | 7.433 | 0.533 | 32.8 | 3270.0 | O K |
| 2160 min Summer | 7.415 | 0.515 | 32.8 | 3150.6 | O K |
| 2880 min Summer | 7.394 | 0.494 | 32.8 | 3019.9 | O K |
| 4320 min Summer | 7.356 | 0.456 | 32.8 | 2778.8 | O K |
| 5760 min Summer | 7.323 | 0.423 | 32.7 | 2567.5 | O K |
| 15 min Winter | 7.122 | 0.222 | 27.5 | 1323.7 | O K |
| 30 min Winter | 7.190 | 0.290 | 31.5 | 1735.8 | O K |
| 60 min Winter | 7.260 | 0.360 | 32.4 | 2171.2 | O K |

| Storm Event | Rain (mm/hr) | Flooded Volume (m³) | Discharge Volume (m³) | Time-Peak (mins) |
|---|---|---|---|---|
| 15 min Summer | 96.460 | 0.0 | 960.6 | 30 |
| 30 min Summer | 63.700 | 0.0 | 1332.4 | 44 |
| 60 min Summer | 40.274 | 0.0 | 1998.1 | 74 |
| 120 min Summer | 24.460 | 0.0 | 2452.1 | 132 |
| 180 min Summer | 18.178 | 0.0 | 2742.5 | 190 |
| 240 min Summer | 14.684 | 0.0 | 2956.3 | 248 |
| 360 min Summer | 10.803 | 0.0 | 3258.8 | 366 |
| 480 min Summer | 8.658 | 0.0 | 3472.0 | 484 |
| 600 min Summer | 7.277 | 0.0 | 3633.0 | 602 |
| 720 min Summer | 6.305 | 0.0 | 3758.7 | 708 |
| 960 min Summer | 5.014 | 0.0 | 3938.2 | 808 |
| 1440 min Summer | 3.623 | 0.0 | 4124.1 | 1052 |
| 2160 min Summer | 2.624 | 0.0 | 5067.9 | 1456 |
| 2880 min Summer | 2.098 | 0.0 | 5384.8 | 1856 |
| 4320 min Summer | 1.555 | 0.0 | 5904.6 | 2652 |
| 5760 min Summer | 1.272 | 0.0 | 6717.8 | 3456 |
| 15 min Winter | 96.460 | 0.0 | 960.6 | 30 |
| 30 min Winter | 63.700 | 0.0 | 1332.4 | 44 |
| 60 min Winter | 40.274 | 0.0 | 1998.1 | 72 |

©1982-2020 Innovyze

Summary of Results for 30 year Return Period (+30%)

| Storm Event | Max Level (m) | Max Depth (m) | Max Control (l/s) | Max Volume (m³) | Status |
|---|---|---|---|---|---|
| 120 min Winter | 7.326 | 0.426 | 32.7 | 2584.2 | O K |
| 180 min Winter | 7.364 | 0.464 | 32.8 | 2826.0 | O K |
| 240 min Winter | 7.389 | 0.489 | 32.8 | 2987.5 | O K |
| 360 min Winter | 7.419 | 0.519 | 32.8 | 3179.2 | O K |
| 480 min Winter | 7.434 | 0.534 | 32.8 | 3278.3 | O K |
| 600 min Winter | 7.442 | 0.542 | 32.8 | 3325.2 | O K |
| 720 min Winter | 7.444 | 0.544 | 32.8 | 3338.2 | O K |
| 960 min Winter | 7.438 | 0.538 | 32.8 | 3303.4 | O K |
| 1440 min Winter | 7.423 | 0.523 | 32.8 | 3205.5 | O K |
| 2160 min Winter | 7.392 | 0.492 | 32.8 | 3007.8 | O K |
| 2880 min Winter | 7.359 | 0.459 | 32.8 | 2795.6 | O K |
| 4320 min Winter | 7.298 | 0.398 | 32.6 | 2411.9 | O K |
| 5760 min Winter | 7.247 | 0.347 | 32.3 | 2091.9 | O K |

| Storm Event | Rain (mm/hr) | Flooded Volume (m³) | Discharge Volume (m³) | Time-Peak (mins) |
|---|---|---|---|---|
| 120 min Winter | 24.460 | 0.0 | 2452.2 | 130 |
| 180 min Winter | 18.178 | 0.0 | 2742.8 | 186 |
| 240 min Winter | 14.684 | 0.0 | 2956.9 | 244 |
| 360 min Winter | 10.803 | 0.0 | 3259.9 | 358 |
| 480 min Winter | 8.658 | 0.0 | 3473.8 | 472 |
| 600 min Winter | 7.277 | 0.0 | 3635.8 | 584 |
| 720 min Winter | 6.305 | 0.0 | 3762.6 | 694 |
| 960 min Winter | 5.014 | 0.0 | 3944.9 | 892 |
| 1440 min Winter | 3.623 | 0.0 | 4141.7 | 1104 |
| 2160 min Winter | 2.624 | 0.0 | 5070.3 | 1556 |
| 2880 min Winter | 2.098 | 0.0 | 5389.1 | 1992 |
| 4320 min Winter | 1.555 | 0.0 | 5916.6 | 2812 |
| 5760 min Winter | 1.272 | 0.0 | 6718.9 | 3576 |

©1982-2020 Innovyze

## Rainfall Details

| | |
|---|---|
| Rainfall Model | FEH |
| Return Period (years) | 30 |
| FEH Rainfall Version | 2013 |
| Site Location | GB 343581 430940 SD 43581 30940 |
| Data Type | Point |
| Summer Storms | Yes |
| Winter Storms | Yes |
| Cv (Summer) | 1.000 |
| Cv (Winter) | 1.000 |
| Shortest Storm (mins) | 15 |
| Longest Storm (mins) | 5760 |
| Climate Change % | +30 |

## Time Area Diagram

Total Area (ha) 5.580

| Time (mins) From: | To: | Area (ha) | Time (mins) From: | To: | Area (ha) | Time (mins) From: | To: | Area (ha) | Time (mins) From: | To: | Area (ha) |
|---|---|---|---|---|---|---|---|---|---|---|---|
| 0 | 4 | 1.395 | 4 | 8 | 1.395 | 8 | 12 | 1.395 | 12 | 16 | 1.395 |

©1982-2020 Innovyze

## Model Details

Storage is Online Cover Level (m) 8.500

## Tank or Pond Structure

Invert Level (m) 6.900

| Depth (m) | Area (m²) | Depth (m) | Area (m²) | Depth (m) | Area (m²) |
|---|---|---|---|---|---|
| 0.000 | 5822.0 | 1.600 | 7799.0 | 1.610 | 0.0 |

## Hydro-Brake® Optimum Outflow Control

| | |
|---|---|
| Unit Reference | MD-SHE-0240-3290-1500-3290 |
| Design Head (m) | 1.500 |
| Design Flow (l/s) | 32.9 |
| Flush-Flo™ | Calculated |
| Objective | Minimise upstream storage |
| Application | Surface |
| Sump Available | Yes |
| Diameter (mm) | 240 |
| Invert Level (m) | 6.900 |
| Minimum Outlet Pipe Diameter (mm) | 300 |
| Suggested Manhole Diameter (mm) | 1800 |

| Control Points | Head (m) | Flow (l/s) | Control Points | Head (m) | Flow (l/s) |
|---|---|---|---|---|---|
| Design Point (Calculated) | 1.500 | 32.8 | Kick-Flo® | 1.030 | 27.4 |
| Flush-Flo™ | 0.473 | 32.8 | Mean Flow over Head Range | - | 28.1 |

The hydrological calculations have been based on the Head/Discharge relationship for the Hydro-Brake® Optimum as specified. Should another type of control device other than a Hydro-Brake Optimum® be utilised then these storage routing calculations will be invalidated

| Depth (m) | Flow (l/s) | Depth (m) | Flow (l/s) | Depth (m) | Flow (l/s) | Depth (m) | Flow (l/s) |
|---|---|---|---|---|---|---|---|
| 0.100 | 7.9 | 1.200 | 29.5 | 3.000 | 45.8 | 7.000 | 69.1 |
| 0.200 | 24.3 | 1.400 | 31.8 | 3.500 | 49.4 | 7.500 | 71.5 |
| 0.300 | 31.7 | 1.600 | 33.9 | 4.000 | 52.7 | 8.000 | 73.7 |
| 0.400 | 32.6 | 1.800 | 35.8 | 4.500 | 55.8 | 8.500 | 76.0 |
| 0.500 | 32.8 | 2.000 | 37.7 | 5.000 | 58.7 | 9.000 | 78.1 |
| 0.600 | 32.5 | 2.200 | 39.5 | 5.500 | 61.5 | 9.500 | 80.2 |
| 0.800 | 31.4 | 2.400 | 41.2 | 6.000 | 64.1 | | |
| 1.000 | 28.4 | 2.600 | 42.8 | 6.500 | 66.7 | | |

©1982-2020 Innovyze

## Summary of Results for 100 year Return Period (+35%)

| Storm Event | Max Level (m) | Max Depth (m) | Max Control (l/s) | Max Volume (m³) | Status |
|---|---|---|---|---|---|
| 15 min Summer | 7.190 | 0.290 | 31.5 | 1739.9 | O K |
| 30 min Summer | 7.282 | 0.382 | 32.5 | 2308.6 | O K |
| 60 min Summer | 7.379 | 0.479 | 32.8 | 2921.3 | O K |
| 120 min Summer | 7.457 | 0.557 | 32.8 | 3425.2 | O K |
| 180 min Summer | 7.504 | 0.604 | 32.8 | 3730.0 | O K |
| 240 min Summer | 7.536 | 0.636 | 32.8 | 3942.2 | O K |
| 360 min Summer | 7.578 | 0.678 | 32.8 | 4216.9 | O K |
| 480 min Summer | 7.602 | 0.702 | 32.8 | 4374.1 | O K |
| 600 min Summer | 7.615 | 0.715 | 32.8 | 4464.2 | O K |
| 720 min Summer | 7.622 | 0.722 | 32.8 | 4510.7 | O K |
| 960 min Summer | 7.624 | 0.724 | 32.8 | 4520.4 | O K |
| 1440 min Summer | 7.610 | 0.710 | 32.8 | 4430.7 | O K |
| 2160 min Summer | 7.586 | 0.686 | 32.8 | 4270.9 | O K |
| 2880 min Summer | 7.562 | 0.662 | 32.8 | 4110.1 | O K |
| 4320 min Summer | 7.517 | 0.617 | 32.8 | 3815.9 | O K |
| 5760 min Summer | 7.477 | 0.577 | 32.8 | 3556.0 | O K |
| 15 min Winter | 7.191 | 0.291 | 31.5 | 1740.3 | O K |
| 30 min Winter | 7.282 | 0.382 | 32.5 | 2309.4 | O K |
| 60 min Winter | 7.379 | 0.479 | 32.8 | 2921.6 | O K |

| Storm Event | Rain (mm/hr) | Flooded Volume (m³) | Discharge Volume (m³) | Time-Peak (mins) |
|---|---|---|---|---|
| 15 min Summer | 126.792 | 0.0 | 1327.2 | 30 |
| 30 min Summer | 84.483 | 0.0 | 1809.6 | 45 |
| 60 min Summer | 53.879 | 0.0 | 2714.9 | 74 |
| 120 min Summer | 32.110 | 0.0 | 3245.4 | 132 |
| 180 min Summer | 23.675 | 0.0 | 3584.2 | 192 |
| 240 min Summer | 19.049 | 0.0 | 3833.9 | 250 |
| 360 min Summer | 13.982 | 0.0 | 4185.9 | 368 |
| 480 min Summer | 11.188 | 0.0 | 4419.7 | 486 |
| 600 min Summer | 9.393 | 0.0 | 4581.5 | 606 |
| 720 min Summer | 8.133 | 0.0 | 4692.3 | 724 |
| 960 min Summer | 6.465 | 0.0 | 4799.2 | 960 |
| 1440 min Summer | 4.658 | 0.0 | 4677.1 | 1178 |
| 2160 min Summer | 3.356 | 0.0 | 6482.7 | 1544 |
| 2880 min Summer | 2.671 | 0.0 | 6842.1 | 1956 |
| 4320 min Summer | 1.962 | 0.0 | 7378.0 | 2768 |
| 5760 min Summer | 1.596 | 0.0 | 8443.6 | 3576 |
| 15 min Winter | 126.792 | 0.0 | 1327.2 | 30 |
| 30 min Winter | 84.483 | 0.0 | 1809.6 | 44 |
| 60 min Winter | 53.879 | 0.0 | 2715.0 | 72 |

©1982-2020 Innovyze

## Summary of Results for 100 year Return Period (+35%)

| Storm Event | Max Level (m) | Max Depth (m) | Max Control (l/s) | Max Volume (m³) | Status |
|---|---|---|---|---|---|
| 120 min Winter | 7.457 | 0.557 | 32.8 | 3425.8 | O K |
| 180 min Winter | 7.504 | 0.604 | 32.8 | 3730.1 | O K |
| 240 min Winter | 7.536 | 0.636 | 32.8 | 3941.8 | O K |
| 360 min Winter | 7.578 | 0.678 | 32.8 | 4215.8 | O K |
| 480 min Winter | 7.601 | 0.701 | 32.8 | 4372.4 | O K |
| 600 min Winter | 7.615 | 0.715 | 32.8 | 4462.2 | O K |
| 720 min Winter | 7.622 | 0.722 | 32.8 | 4509.2 | O K |
| 960 min Winter | 7.624 | 0.724 | 32.8 | 4523.1 | O K |
| 1440 min Winter | 7.603 | 0.703 | 32.8 | 4383.7 | O K |
| 2160 min Winter | 7.570 | 0.670 | 32.8 | 4162.3 | O K |
| 2880 min Winter | 7.533 | 0.633 | 32.8 | 3917.9 | O K |
| 4320 min Winter | 7.461 | 0.561 | 32.8 | 3448.6 | O K |
| 5760 min Winter | 7.396 | 0.496 | 32.8 | 3031.9 | O K |

| Storm Event | Rain (mm/hr) | Flooded Volume (m³) | Discharge Volume (m³) | Time-Peak (mins) |
|---|---|---|---|---|
| 120 min Winter | 32.110 | 0.0 | 3245.7 | 130 |
| 180 min Winter | 23.675 | 0.0 | 3584.9 | 188 |
| 240 min Winter | 19.049 | 0.0 | 3834.9 | 246 |
| 360 min Winter | 13.982 | 0.0 | 4188.2 | 362 |
| 480 min Winter | 11.188 | 0.0 | 4423.6 | 476 |
| 600 min Winter | 9.393 | 0.0 | 4587.7 | 592 |
| 720 min Winter | 8.133 | 0.0 | 4701.7 | 704 |
| 960 min Winter | 6.465 | 0.0 | 4818.3 | 926 |
| 1440 min Winter | 4.658 | 0.0 | 4727.3 | 1296 |
| 2160 min Winter | 3.356 | 0.0 | 6486.9 | 1632 |
| 2880 min Winter | 2.671 | 0.0 | 6850.4 | 2084 |
| 4320 min Winter | 1.962 | 0.0 | 7409.0 | 2944 |
| 5760 min Winter | 1.596 | 0.0 | 8445.6 | 3752 |

©1982-2020 Innovyze

## Rainfall Details

| | |
|---|---|
| Rainfall Model | FEH |
| Return Period (years) | 100 |
| FEH Rainfall Version | 2013 |
| Site Location | GB 343581 430940 SD 43581 30940 |
| Data Type | Point |
| Summer Storms | Yes |
| Winter Storms | Yes |
| Cv (Summer) | 1.000 |
| Cv (Winter) | 1.000 |
| Shortest Storm (mins) | 15 |
| Longest Storm (mins) | 5760 |
| Climate Change % | +35 |

## Time Area Diagram

Total Area (ha) 5.580

| Time From: | (mins) To: | Area (ha) | Time From: | (mins) To: | Area (ha) | Time From: | (mins) To: | Area (ha) | Time From: | (mins) To: | Area (ha) |
|---|---|---|---|---|---|---|---|---|---|---|---|
| 0 | 4 | 1.395 | 4 | 8 | 1.395 | 8 | 12 | 1.395 | 12 | 16 | 1.395 |

©1982-2020 Innovyze

## Model Details

Storage is Online Cover Level (m) 8.500

## Tank or Pond Structure

Invert Level (m) 6.900

| Depth (m) | Area (m²) | Depth (m) | Area (m²) | Depth (m) | Area (m²) |
|---|---|---|---|---|---|
| 0.000 | 5822.0 | 1.600 | 7799.0 | 1.610 | 0.0 |

## Hydro-Brake® Optimum Outflow Control

| | |
|---|---|
| Unit Reference | MD-SHE-0240-3290-1500-3290 |
| Design Head (m) | 1.500 |
| Design Flow (l/s) | 32.9 |
| Flush-Flo™ | Calculated |
| Objective | Minimise upstream storage |
| Application | Surface |
| Sump Available | Yes |
| Diameter (mm) | 240 |
| Invert Level (m) | 6.900 |
| Minimum Outlet Pipe Diameter (mm) | 300 |
| Suggested Manhole Diameter (mm) | 1800 |

| Control Points | Head (m) | Flow (l/s) | Control Points | Head (m) | Flow (l/s) |
|---|---|---|---|---|---|
| Design Point (Calculated) | 1.500 | 32.8 | Kick-Flo® | 1.030 | 27.4 |
| Flush-Flo™ | 0.473 | 32.8 | Mean Flow over Head Range | - | 28.1 |

The hydrological calculations have been based on the Head/Discharge relationship for the Hydro-Brake® Optimum as specified. Should another type of control device other than a Hydro-Brake Optimum® be utilised then these storage routing calculations will be invalidated

| Depth (m) | Flow (l/s) | Depth (m) | Flow (l/s) | Depth (m) | Flow (l/s) | Depth (m) | Flow (l/s) |
|---|---|---|---|---|---|---|---|
| 0.100 | 7.9 | 1.200 | 29.5 | 3.000 | 45.8 | 7.000 | 69.1 |
| 0.200 | 24.3 | 1.400 | 31.8 | 3.500 | 49.4 | 7.500 | 71.5 |
| 0.300 | 31.7 | 1.600 | 33.9 | 4.000 | 52.7 | 8.000 | 73.7 |
| 0.400 | 32.6 | 1.800 | 35.8 | 4.500 | 55.8 | 8.500 | 76.0 |
| 0.500 | 32.8 | 2.000 | 37.7 | 5.000 | 58.7 | 9.000 | 78.1 |
| 0.600 | 32.5 | 2.200 | 39.5 | 5.500 | 61.5 | 9.500 | 80.2 |
| 0.800 | 31.4 | 2.400 | 41.2 | 6.000 | 64.1 | | |
| 1.000 | 28.4 | 2.600 | 42.8 | 6.500 | 66.7 | | |

©1982-2020 Innovyze

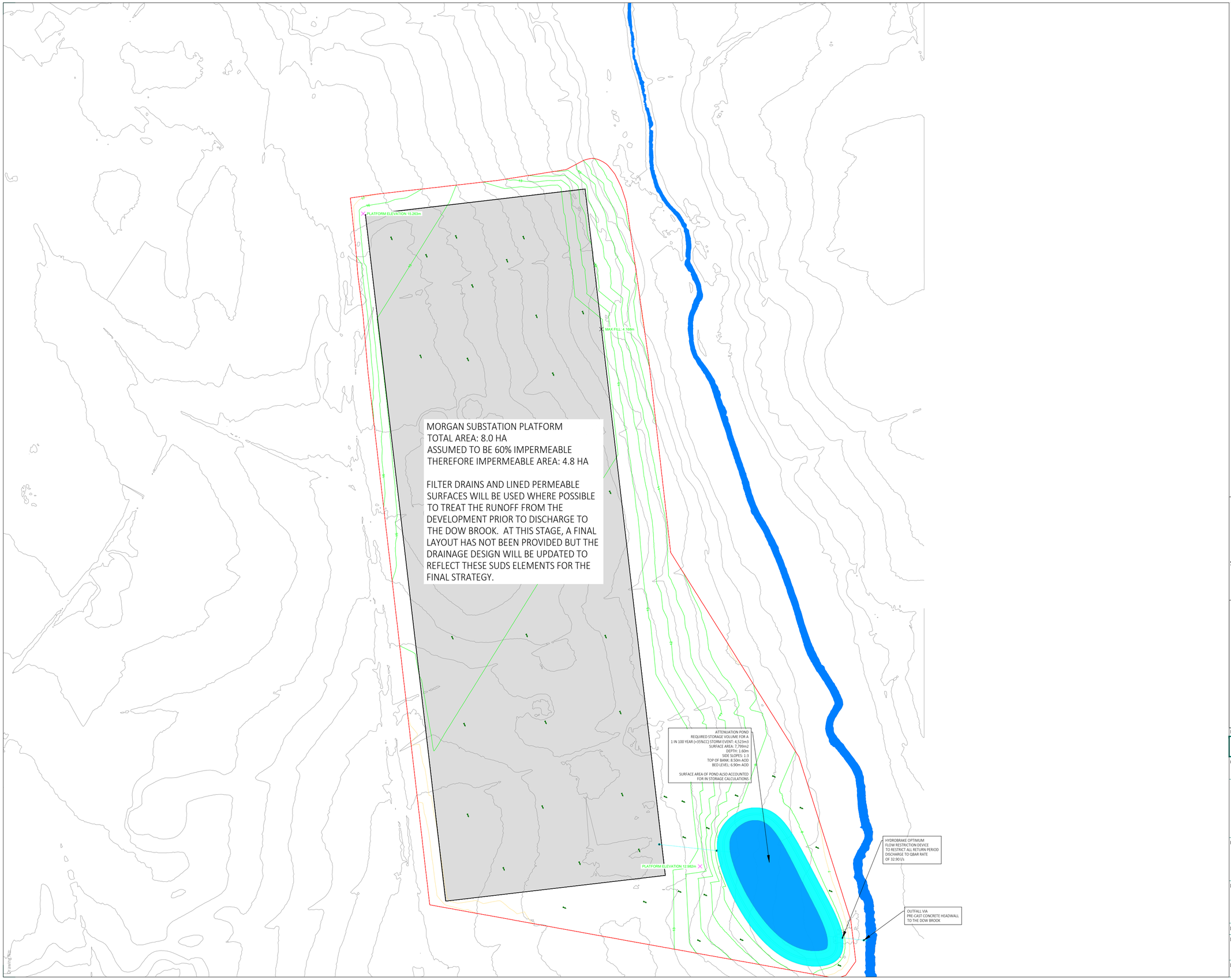


1. GENERAL
(i) WORK TO FIGURED DIMENSIONS ONLY.
(ii) THIS DRAWING IS TO BE READ IN CONJUNCTION WITH ALL RELEVANT ARCHITECTURAL DRAWINGS, DETAILED SPECIFICATIONS WHERE APPLICABLE AND ALL ASSOCIATED DRAWINGS IN THIS SERIES.
(iii) ANY DISCREPANCY ON THIS DRAWING IS TO BE REPORTED IMMEDIATELY TO THE COMPANY FOR CLARIFICATION.
(iv) THE CONTRACTOR IS RESPONSIBLE FOR ALL TEMPORARY WORKS AND FOR THE STABILITY OF THE WORKS IN PROGRESS.
2. DRAINAGE GENERAL
(i) ALL FOUL AND STORM WATER DRAINS WHICH ARE NOT TO BE ADOPTED AS PUBLIC SEWERS UNDER A SECTION 104 AGREEMENT MUST BE CONSTRUCTED IN ACCORDANCE WITH THE BUILDING REGULATIONS, BS EN 752 AND WHERE APPROPRIATE THE RELEVANT AGREEMENT CERTIFICATES.
(ii) MANHOLES, GULLIES, GULLY CONNECTIONS, SEWERS AND OTHER SEWERAGE STRUCTURES INTENDED TO CONVEY SURFACE WATER ARE TO BE CONSTRUCTED IN ACCORDANCE WITH THE WATER AUTHORITIES ASSOCIATION SPECIFICATION 'SEWERS FOR ADOPTION' 6TH EDITION AND RELEVANT COUNCIL DESIGN GUIDE.
(iii) ALL CONCRETE USED IN DRAINAGE WORKS TO COMPLY WITH BRE DIGEST 363 FOR CLASS 2 SULPHATE CONDITIONS.
3. MANHOLE COVERS AND FRAMES
(i) MANHOLE COVERS TO BE CLASS D400 IN HIGHWAYS, CLASS B125 IN FOOTWAYS AND VERGES, CLASS A15 IN NON-TRAFFICKED AREAS.
(ii) MANHOLE COVER AND FRAME TO BE BEDDED AND SURROUNDED IN 1:3 MORTAR.
4. MANHOLE RINGS, COVER SLABS & TAPERS
(i) PRECAST CONCRETE MANHOLE UNITS SHALL COMPLY WITH THE REQUIREMENTS OF BS 5911. THE RELEVANT ABSORPTION TESTS REQUIRED SHALL BE CARRIED OUT ON A SAMPLE OF THOSE RINGS AND SLABS USED UNLESS A CERTIFICATE OF TESTING IS SUPPLIED BY THE MANUFACTURER. COVER SLABS SITUATED UNDER CARRIAGEWAYS OR TRAFFICKED AREAS SHALL BE HEAVY DUTY AND THOSE ELSEWHERE SHALL BE LIGHT DUTY. MANHOLE UNITS SHALL BE COMPLETE WITH STEP IRONS IF REQUIRED.
5. PIPES
(i) PLASTIC PIPES SHALL BE OF UNPLASTICISED POLYVINYL CHLORIDE (UPVC) COMPLYING WITH THE REQUIREMENTS OF BS EN 1401.
(ii) CONCRETE PIPES SHALL BE SPUN BY A CENTRIFUGAL PROCESS OR BE VERTICALLY PRESSED. THEY SHALL POSSESS SELF INVERTING SOCKETS AND SHALL COMPLY WITH WITH THE REQUIREMENTS OF AND BE TESTED IN ACCORDANCE WITH BS 5911.
(iii) SOLID WALL CONCENTRIC EXTERNAL RIB-REINFORCED UNPLASTICISED PVC PIPE SHALL COMPLY WITH ASTM A978.
(iv) ALL VITRIFIED CLAY PIPES TO BE IN ACCORDFANCE WITH BS EN 295.
(v) ALL PIPE CONNECTIONS TO MHS AND CATCH PITS TO HAVE MIN 600MM ROCKER PIPE AS CLOSE AS PRACTICABLE TO CHAMBER WALL.
6. GULLY GRATES & FRAMES
(i) GULLY GRATES AND FRAMES FOR CARRIAGEWAY GULLIES SHALL COMPLY WITH BS EN 142. GULLIES SHALL BE PATTERN GB4-325 FOR ROADS BELOW 50 DV AND PATTERN GA2-450 FOR ROADS ABOVE 50 DV. GULLY GRATES AND FRAMES FOR KERB SIDE GULLIES SHALL BE PATTERN GK-115 FOR ROADS BELOW 50 DV AND GK-165 FOR ROADS ABOVE 50 DV. CURVED BAR GULLY GRATES SHALL BE USED IN ROADS WHERE THE GRADIENT EXCEEDS 4%.

WARNING!

WORKING ON LIVE DRAINAGE INFRASTRUCTURE AND IN CONFINED SPACES MUST BE UNDERTAKEN IN ACCORDANCE WITH AN APPROPRIATE RISK ASSESSMENT.

PRIOR TO OCCUPATION OF THE DEVELOPMENT A CCTV DRAINAGE SURVEY AND INSPECTION OF THE INSTALLED DRAINAGE ASSETS MUST BE UNDERTAKEN TO CONFIRM THAT THE SYSTEM HAS BEEN CONSTRUCTED PROPERLY. ANY DEFECTS IN THE SYSTEM SHALL BE REPAIRED PRIOR TO OCCUPATION OF THE DEVELOPMENT.

LEGEND

- PRIVATE SURFACE WATER DRAIN
- TYPE 2 MANHOLE
- PROPOSED IMPERMEABLE AREA
- OVERLAND FLOW

| REV | DATE | BY | CKD | APPD | DESCRIPTION |
|---|---|---|---|---|---|

PRELIMINARY DRAWING
FOR INFORMATION ONLY. NOT FOR CONSTRUCTION.

Client
BP/FLOTATION ENERGY

Royal HaskoningDHV
Enhancing Society Together
RHDHV | 2nd Floor | 15 Bermonsdey Square| London |SE1 3UN|
www.royalhaskoningdhv.com

Project
MORGAN SUBSTATION SITE

Drawing
OUTLINE SURFACE WATER DRAINAGE STRATEGY

Drawn by: Date: 16/09/24

Drawing No. PC1165- 3500
Revision B

Drawing Scale: 1:2500

Drawing NTS

# Appendix C: Morecambe Substation – MicroDrainage Source Control Results and Outline Drainage Plan

# Morecambe Site – FEH 22 Data

VERSION "FEH Web Version 1.0.0 exported at 14:11:26 GMT Tue 06-Aug-24

Parameters

Rainfall model= FEH22

Calculation type= Design rainfall

Calculation mode= For a point

Calculation location= Point GB 343678 430016 SD 43678 30016

Fixed duration= no

Annual maximum= yes

| Duration hours | Duration d | 2 year rainf | 5 year rainf | 10 year rai | 20 year rai | 30 year rai | 50 year rai | 75 year rai | 100 year ra | 150 year ra | 200 year ra | 500 year ra |
|---|---|---|---|---|---|---|---|---|---|---|---|---|
| 0.25 | 0.010417 | 7.35 | 11.39 | 14.25 | 17.01 | 18.6 | 20.67 | 22.33 | 23.53 | 25.34 | 26.64 | 31.06 |
| 0.5 | 0.020833 | 9.55 | 14.85 | 18.65 | 22.36 | 24.56 | 27.32 | 29.65 | 31.38 | 33.92 | 35.73 | 41.92 |
| 0.75 | 0.03125 | 10.88 | 17.01 | 21.35 | 25.68 | 28.25 | 31.58 | 34.26 | 36.23 | 39.25 | 41.42 | 48.7 |
| 1 | 0.041667 | 11.96 | 18.61 | 23.36 | 28.16 | 31 | 34.69 | 37.72 | 39.93 | 43.17 | 45.55 | 53.69 |
| 1.25 | 0.052083 | 13.2 | 20.17 | 25.13 | 30.14 | 33.09 | 36.95 | 40.12 | 42.43 | 45.81 | 48.3 | 56.92 |
| 1.5 | 0.0625 | 14.41 | 21.6 | 26.68 | 31.8 | 34.84 | 38.79 | 42.05 | 44.43 | 47.91 | 50.49 | 59.47 |
| 1.75 | 0.072917 | 15.56 | 22.89 | 28.04 | 33.25 | 36.33 | 40.36 | 43.68 | 46.11 | 49.69 | 52.35 | 61.63 |
| 2 | 0.083333 | 16.62 | 24.06 | 29.26 | 34.53 | 37.66 | 41.75 | 45.11 | 47.59 | 51.25 | 53.97 | 63.52 |
| 2.25 | 0.09375 | 17.48 | 25.06 | 30.35 | 35.7 | 38.89 | 43.04 | 46.48 | 49.02 | 52.77 | 55.57 | 65.42 |
| 2.5 | 0.104167 | 18.28 | 25.97 | 31.34 | 36.77 | 40 | 44.23 | 47.73 | 50.32 | 54.17 | 57.04 | 67.17 |
| 2.75 | 0.114583 | 19.01 | 26.81 | 32.24 | 37.74 | 41.03 | 45.31 | 48.88 | 51.53 | 55.46 | 58.4 | 68.79 |
| 3 | 0.125 | 19.68 | 27.58 | 33.08 | 38.65 | 41.98 | 46.32 | 49.95 | 52.65 | 56.67 | 59.67 | 70.3 |
| 3.25 | 0.135417 | 20.31 | 28.3 | 33.86 | 39.49 | 42.87 | 47.27 | 50.95 | 53.69 | 57.79 | 60.86 | 71.73 |
| 3.5 | 0.145833 | 20.9 | 28.98 | 34.6 | 40.28 | 43.69 | 48.15 | 51.88 | 54.67 | 58.85 | 61.97 | 73.07 |
| 3.75 | 0.15625 | 21.46 | 29.61 | 35.28 | 41.02 | 44.47 | 48.98 | 52.77 | 55.6 | 59.85 | 63.03 | 74.33 |
| 4 | 0.166667 | 21.98 | 30.2 | 35.93 | 41.72 | 45.2 | 49.77 | 53.6 | 56.48 | 60.79 | 64.03 | 75.53 |
| 4.25 | 0.177083 | 22.47 | 30.76 | 36.54 | 42.38 | 45.89 | 50.51 | 54.4 | 57.31 | 61.68 | 64.97 | 76.67 |
| 4.5 | 0.1875 | 22.93 | 31.29 | 37.11 | 43 | 46.55 | 51.22 | 55.16 | 58.11 | 62.53 | 65.87 | 77.75 |
| 4.75 | 0.197917 | 23.37 | 31.79 | 37.66 | 43.59 | 47.17 | 51.89 | 55.88 | 58.86 | 63.34 | 66.72 | 78.78 |
| 5 | 0.208333 | 23.79 | 32.27 | 38.18 | 44.15 | 47.76 | 52.54 | 56.57 | 59.58 | 64.11 | 67.54 | 79.76 |
| 5.25 | 0.21875 | 24.19 | 32.72 | 38.68 | 44.69 | 48.33 | 53.15 | 57.22 | 60.27 | 64.85 | 68.32 | 80.7 |
| 5.5 | 0.229167 | 24.57 | 33.16 | 39.15 | 45.2 | 48.87 | 53.74 | 57.85 | 60.93 | 65.56 | 69.07 | 81.61 |
| 5.75 | 0.239583 | 24.94 | 33.58 | 39.61 | 45.7 | 49.39 | 54.3 | 58.46 | 61.57 | 66.24 | 69.79 | 82.47 |
| 6 | 0.25 | 25.29 | 33.98 | 40.04 | 46.17 | 49.88 | 54.84 | 59.04 | 62.18 | 66.9 | 70.48 | 83.31 |
| 6.25 | 0.260417 | 25.63 | 34.36 | 40.46 | 46.62 | 50.36 | 55.36 | 59.59 | 62.76 | 67.53 | 71.15 | 84.11 |
| 6.5 | 0.270833 | 25.95 | 34.73 | 40.86 | 47.06 | 50.83 | 55.86 | 60.12 | 63.32 | 68.13 | 71.8 | 84.88 |
| 6.75 | 0.28125 | 26.27 | 35.09 | 41.24 | 47.48 | 51.27 | 56.33 | 60.63 | 63.86 | 68.72 | 72.42 | 85.63 |
| 7 | 0.291667 | 26.57 | 35.43 | 41.61 | 47.88 | 51.7 | 56.8 | 61.12 | 64.38 | 69.29 | 73.03 | 86.35 |
| 7.25 | 0.302083 | 26.86 | 35.76 | 41.97 | 48.28 | 52.11 | 57.24 | 61.6 | 64.88 | 69.84 | 73.61 | 87.04 |
| 7.5 | 0.3125 | 27.14 | 36.08 | 42.32 | 48.66 | 52.52 | 57.67 | 62.06 | 65.37 | 70.37 | 74.17 | 87.71 |
| 7.75 | 0.322917 | 27.42 | 36.39 | 42.66 | 49.02 | 52.91 | 58.09 | 62.51 | 65.84 | 70.88 | 74.72 | 88.36 |
| 8 | 0.333333 | 27.68 | 36.69 | 42.98 | 49.38 | 53.28 | 58.5 | 62.94 | 66.3 | 71.38 | 75.25 | 88.99 |
| 8.25 | 0.34375 | 27.94 | 36.99 | 43.3 | 49.72 | 53.65 | 58.89 | 63.36 | 66.74 | 71.86 | 75.76 | 89.6 |
| 8.5 | 0.354167 | 28.19 | 37.27 | 43.61 | 50.06 | 54 | 59.27 | 63.77 | 67.17 | 72.33 | 76.26 | 90.2 |
| 8.75 | 0.364583 | 28.44 | 37.55 | 43.9 | 50.38 | 54.35 | 59.64 | 64.17 | 67.59 | 72.79 | 76.75 | 90.77 |
| 9 | 0.375 | 28.67 | 37.82 | 44.19 | 50.7 | 54.69 | 60 | 64.55 | 68 | 73.24 | 77.22 | 91.33 |
| 9.25 | 0.385417 | 28.9 | 38.08 | 44.48 | 51.01 | 55.01 | 60.35 | 64.93 | 68.4 | 73.67 | 77.68 | 91.88 |
| 9.5 | 0.395833 | 29.13 | 38.33 | 44.75 | 51.31 | 55.33 | 60.7 | 65.29 | 68.78 | 74.09 | 78.13 | 92.41 |
| 9.75 | 0.40625 | 29.35 | 38.58 | 45.02 | 51.6 | 55.64 | 61.03 | 65.65 | 69.16 | 74.5 | 78.57 | 92.92 |
| 10 | 0.416667 | 29.56 | 38.83 | 45.28 | 51.89 | 55.95 | 61.36 | 66 | 69.53 | 74.9 | 78.99 | 93.42 |
| 10.25 | 0.427083 | 29.77 | 39.06 | 45.54 | 52.17 | 56.24 | 61.67 | 66.34 | 69.89 | 75.3 | 79.41 | 93.91 |
| 10.5 | 0.4375 | 29.98 | 39.3 | 45.79 | 52.44 | 56.53 | 61.98 | 66.67 | 70.24 | 75.68 | 79.81 | 94.39 |
| 10.75 | 0.447917 | 30.18 | 39.52 | 46.04 | 52.71 | 56.81 | 62.29 | 67 | 70.59 | 76.05 | 80.21 | 94.86 |
| 11 | 0.458333 | 30.38 | 39.75 | 46.28 | 52.97 | 57.09 | 62.59 | 67.32 | 70.92 | 76.42 | 80.6 | 95.31 |
| 11.25 | 0.46875 | 30.57 | 39.96 | 46.51 | 53.22 | 57.36 | 62.88 | 67.63 | 71.25 | 76.78 | 80.98 | 95.76 |
| 11.5 | 0.479167 | 30.76 | 40.18 | 46.74 | 53.47 | 57.63 | 63.16 | 67.93 | 71.57 | 77.13 | 81.35 | 96.19 |
| 11.75 | 0.489583 | 30.94 | 40.38 | 46.96 | 53.72 | 57.88 | 63.44 | 68.23 | 71.89 | 77.47 | 81.71 | 96.61 |
| 12 | 0.5 | 31.12 | 40.59 | 47.18 | 53.96 | 58.14 | 63.71 | 68.53 | 72.2 | 77.8 | 82.06 | 97.03 |
| 12.25 | 0.510417 | 31.29 | 40.79 | 47.4 | 54.19 | 58.38 | 63.98 | 68.81 | 72.5 | 78.13 | 82.4 | 97.43 |
| 12.5 | 0.520833 | 31.47 | 40.98 | 47.61 | 54.41 | 58.62 | 64.24 | 69.09 | 72.8 | 78.45 | 82.74 | 97.82 |
| 12.75 | 0.53125 | 31.63 | 41.18 | 47.82 | 54.64 | 58.86 | 64.49 | 69.37 | 73.09 | 78.76 | 83.07 | 98.2 |
| 13 | 0.541667 | 31.8 | 41.36 | 48.02 | 54.86 | 59.09 | 64.74 | 69.64 | 73.38 | 79.06 | 83.39 | 98.58 |
| 13.25 | 0.552083 | 31.96 | 41.55 | 48.22 | 55.07 | 59.31 | 64.99 | 69.9 | 73.66 | 79.36 | 83.7 | 98.94 |
| 13.5 | 0.5625 | 32.12 | 41.73 | 48.42 | 55.28 | 59.54 | 65.23 | 70.16 | 73.93 | 79.66 | 84.01 | 99.3 |
| 13.75 | 0.572917 | 32.28 | 41.91 | 48.61 | 55.49 | 59.76 | 65.47 | 70.42 | 74.2 | 79.95 | 84.32 | 99.66 |
| 14 | 0.583333 | 32.44 | 42.09 | 48.8 | 55.7 | 59.97 | 65.7 | 70.67 | 74.47 | 80.23 | 84.61 | 100 |
| 14.25 | 0.59375 | 32.59 | 42.26 | 48.99 | 55.9 | 60.18 | 65.93 | 70.92 | 74.73 | 80.51 | 84.91 | 100.35 |
| 14.5 | 0.604167 | 32.74 | 42.43 | 49.17 | 56.1 | 60.39 | 66.15 | 71.16 | 74.99 | 80.79 | 85.2 | 100.68 |
| 14.75 | 0.614583 | 32.89 | 42.6 | 49.35 | 56.29 | 60.6 | 66.38 | 71.4 | 75.24 | 81.06 | 85.48 | 101.01 |
| 15 | 0.625 | 33.03 | 42.76 | 49.53 | 56.48 | 60.8 | 66.6 | 71.64 | 75.49 | 81.32 | 85.76 | 101.33 |
| 15.25 | 0.635417 | 33.18 | 42.93 | 49.71 | 56.67 | 61 | 66.81 | 71.87 | 75.74 | 81.58 | 86.03 | 101.65 |

| | | | | | | | | | | | | |
|---|---|---|---|---|---|---|---|---|---|---|---|---|
| 15.5 | 0.645833 | 33.32 | 43.09 | 49.88 | 56.86 | 61.19 | 67.02 | 72.1 | 75.98 | 81.84 | 86.3 | 101.96 |
| 15.75 | 0.65625 | 33.46 | 43.25 | 50.05 | 57.04 | 61.39 | 67.23 | 72.33 | 76.22 | 82.1 | 86.57 | 102.27 |
| 16 | 0.666667 | 33.6 | 43.41 | 50.22 | 57.22 | 61.58 | 67.44 | 72.55 | 76.45 | 82.35 | 86.83 | 102.57 |
| 16.25 | 0.677083 | 33.73 | 43.56 | 50.39 | 57.4 | 61.76 | 67.64 | 72.77 | 76.68 | 82.59 | 87.09 | 102.87 |
| 16.5 | 0.6875 | 33.87 | 43.71 | 50.55 | 57.58 | 61.95 | 67.85 | 72.98 | 76.91 | 82.83 | 87.34 | 103.16 |
| 16.75 | 0.697917 | 34 | 43.86 | 50.71 | 57.75 | 62.13 | 68.04 | 73.2 | 77.13 | 83.07 | 87.59 | 103.45 |
| 17 | 0.708333 | 34.14 | 44.01 | 50.87 | 57.92 | 62.31 | 68.24 | 73.41 | 77.35 | 83.31 | 87.84 | 103.74 |
| 17.25 | 0.71875 | 34.27 | 44.16 | 51.03 | 58.09 | 62.49 | 68.43 | 73.61 | 77.57 | 83.54 | 88.08 | 104.02 |
| 17.5 | 0.729167 | 34.39 | 44.3 | 51.19 | 58.26 | 62.67 | 68.62 | 73.82 | 77.79 | 83.77 | 88.32 | 104.29 |
| 17.75 | 0.739583 | 34.52 | 44.45 | 51.34 | 58.43 | 62.84 | 68.81 | 74.02 | 78 | 84 | 88.56 | 104.56 |
| 18 | 0.75 | 34.65 | 44.59 | 51.49 | 58.59 | 63.01 | 69 | 74.22 | 78.21 | 84.22 | 88.79 | 104.83 |
| 18.25 | 0.760417 | 34.77 | 44.73 | 51.64 | 58.75 | 63.18 | 69.18 | 74.42 | 78.41 | 84.44 | 89.02 | 105.09 |
| 18.5 | 0.770833 | 34.9 | 44.87 | 51.79 | 58.91 | 63.35 | 69.37 | 74.61 | 78.61 | 84.66 | 89.25 | 105.35 |
| 18.75 | 0.78125 | 35.02 | 45.01 | 51.94 | 59.07 | 63.51 | 69.55 | 74.8 | 78.81 | 84.87 | 89.48 | 105.61 |
| 19 | 0.791667 | 35.15 | 45.14 | 52.08 | 59.22 | 63.68 | 69.72 | 74.99 | 79.01 | 85.08 | 89.7 | 105.86 |
| 19.25 | 0.802083 | 35.27 | 45.28 | 52.23 | 59.38 | 63.84 | 69.9 | 75.18 | 79.2 | 85.29 | 89.92 | 106.11 |
| 19.5 | 0.8125 | 35.39 | 45.41 | 52.37 | 59.53 | 64 | 70.07 | 75.36 | 79.4 | 85.5 | 90.14 | 106.36 |
| 19.75 | 0.822917 | 35.51 | 45.54 | 52.51 | 59.68 | 64.16 | 70.25 | 75.55 | 79.59 | 85.7 | 90.35 | 106.6 |
| 20 | 0.833333 | 35.63 | 45.67 | 52.65 | 59.83 | 64.31 | 70.42 | 75.73 | 79.77 | 85.9 | 90.56 | 106.84 |
| 20.25 | 0.84375 | 35.74 | 45.8 | 52.79 | 59.98 | 64.47 | 70.59 | 75.91 | 79.96 | 86.1 | 90.77 | 107.08 |
| 20.5 | 0.854167 | 35.86 | 45.93 | 52.93 | 60.13 | 64.62 | 70.76 | 76.08 | 80.15 | 86.3 | 90.98 | 107.32 |
| 20.75 | 0.864583 | 35.97 | 46.06 | 53.07 | 60.28 | 64.78 | 70.92 | 76.26 | 80.33 | 86.49 | 91.19 | 107.55 |
| 21 | 0.875 | 36.09 | 46.18 | 53.2 | 60.42 | 64.93 | 71.09 | 76.43 | 80.51 | 86.69 | 91.39 | 107.78 |
| 21.25 | 0.885417 | 36.2 | 46.31 | 53.34 | 60.56 | 65.08 | 71.25 | 76.61 | 80.69 | 86.88 | 91.59 | 108.01 |
| 21.5 | 0.895833 | 36.32 | 46.43 | 53.47 | 60.71 | 65.23 | 71.41 | 76.78 | 80.86 | 87.07 | 91.79 | 108.24 |
| 21.75 | 0.90625 | 36.43 | 46.56 | 53.6 | 60.85 | 65.38 | 71.57 | 76.95 | 81.04 | 87.26 | 91.99 | 108.46 |
| 22 | 0.916667 | 36.54 | 46.68 | 53.73 | 60.99 | 65.52 | 71.73 | 77.11 | 81.21 | 87.44 | 92.19 | 108.68 |
| 22.25 | 0.927083 | 36.65 | 46.8 | 53.86 | 61.13 | 65.67 | 71.89 | 77.28 | 81.39 | 87.63 | 92.38 | 108.9 |
| 22.5 | 0.9375 | 36.76 | 46.92 | 53.99 | 61.26 | 65.81 | 72.04 | 77.45 | 81.56 | 87.81 | 92.57 | 109.12 |
| 22.75 | 0.947917 | 36.87 | 47.04 | 54.12 | 61.4 | 65.95 | 72.2 | 77.61 | 81.73 | 87.99 | 92.76 | 109.34 |
| 23 | 0.958333 | 36.98 | 47.16 | 54.25 | 61.54 | 66.1 | 72.35 | 77.77 | 81.89 | 88.17 | 92.95 | 109.55 |
| 23.25 | 0.96875 | 37.08 | 47.28 | 54.37 | 61.67 | 66.24 | 72.5 | 77.93 | 82.06 | 88.35 | 93.14 | 109.76 |
| 23.5 | 0.979167 | 37.19 | 47.4 | 54.5 | 61.8 | 66.38 | 72.65 | 78.09 | 82.22 | 88.53 | 93.33 | 109.97 |
| 23.75 | 0.989583 | 37.29 | 47.51 | 54.62 | 61.94 | 66.51 | 72.8 | 78.25 | 82.39 | 88.7 | 93.51 | 110.18 |
| 24 | 1 | 37.4 | 47.63 | 54.74 | 62.07 | 66.65 | 72.95 | 78.4 | 82.55 | 88.87 | 93.69 | 110.38 |
| 24.25 | 1.010417 | 37.5 | 47.74 | 54.86 | 62.2 | 66.79 | 73.1 | 78.55 | 82.71 | 89.04 | 93.87 | 110.58 |
| 24.5 | 1.020833 | 37.61 | 47.86 | 54.99 | 62.32 | 66.92 | 73.24 | 78.7 | 82.86 | 89.21 | 94.04 | 110.78 |
| 24.75 | 1.03125 | 37.71 | 47.97 | 55.1 | 62.45 | 67.05 | 73.38 | 78.85 | 83.02 | 89.37 | 94.22 | 110.98 |
| 25 | 1.041667 | 37.81 | 48.08 | 55.22 | 62.58 | 67.18 | 73.52 | 79 | 83.17 | 89.54 | 94.39 | 111.17 |
| 25.25 | 1.052083 | 37.91 | 48.19 | 55.34 | 62.7 | 67.31 | 73.66 | 79.15 | 83.32 | 89.7 | 94.56 | 111.37 |
| 25.5 | 1.0625 | 38.01 | 48.3 | 55.46 | 62.83 | 67.44 | 73.8 | 79.29 | 83.48 | 89.86 | 94.73 | 111.56 |
| 25.75 | 1.072917 | 38.11 | 48.41 | 55.58 | 62.95 | 67.57 | 73.93 | 79.44 | 83.63 | 90.02 | 94.89 | 111.75 |
| 26 | 1.083333 | 38.21 | 48.52 | 55.69 | 63.08 | 67.7 | 74.07 | 79.58 | 83.78 | 90.18 | 95.06 | 111.94 |
| 26.25 | 1.09375 | 38.31 | 48.63 | 55.81 | 63.2 | 67.83 | 74.21 | 79.73 | 83.92 | 90.34 | 95.23 | 112.13 |
| 26.5 | 1.104167 | 38.4 | 48.74 | 55.92 | 63.32 | 67.96 | 74.34 | 79.87 | 84.07 | 90.5 | 95.39 | 112.31 |
| 26.75 | 1.114583 | 38.5 | 48.85 | 56.04 | 63.44 | 68.08 | 74.48 | 80.01 | 84.22 | 90.65 | 95.56 | 112.5 |
| 27 | 1.125 | 38.6 | 48.95 | 56.15 | 63.56 | 68.21 | 74.61 | 80.15 | 84.36 | 90.81 | 95.72 | 112.68 |
| 27.25 | 1.135417 | 38.69 | 49.06 | 56.26 | 63.68 | 68.33 | 74.74 | 80.29 | 84.51 | 90.96 | 95.88 | 112.86 |
| 27.5 | 1.145833 | 38.79 | 49.17 | 56.38 | 63.8 | 68.46 | 74.87 | 80.43 | 84.65 | 91.12 | 96.04 | 113.05 |
| 27.75 | 1.15625 | 38.89 | 49.27 | 56.49 | 63.92 | 68.58 | 75 | 80.56 | 84.8 | 91.27 | 96.2 | 113.23 |
| 28 | 1.166667 | 38.98 | 49.38 | 56.6 | 64.04 | 68.7 | 75.13 | 80.7 | 84.94 | 91.42 | 96.36 | 113.41 |
| 28.25 | 1.177083 | 39.08 | 49.48 | 56.71 | 64.16 | 68.83 | 75.26 | 80.84 | 85.08 | 91.57 | 96.51 | 113.58 |
| 28.5 | 1.1875 | 39.17 | 49.58 | 56.82 | 64.27 | 68.95 | 75.39 | 80.97 | 85.22 | 91.72 | 96.67 | 113.76 |
| 28.75 | 1.197917 | 39.26 | 49.69 | 56.93 | 64.39 | 69.07 | 75.52 | 81.1 | 85.36 | 91.87 | 96.82 | 113.94 |
| 29 | 1.208333 | 39.36 | 49.79 | 57.04 | 64.51 | 69.19 | 75.64 | 81.24 | 85.5 | 92.02 | 96.98 | 114.11 |
| 29.25 | 1.21875 | 39.45 | 49.89 | 57.15 | 64.62 | 69.31 | 75.77 | 81.37 | 85.64 | 92.16 | 97.13 | 114.29 |
| 29.5 | 1.229167 | 39.54 | 49.99 | 57.26 | 64.74 | 69.43 | 75.9 | 81.5 | 85.77 | 92.31 | 97.28 | 114.46 |
| 29.75 | 1.239583 | 39.63 | 50.1 | 57.36 | 64.85 | 69.55 | 76.02 | 81.63 | 85.91 | 92.46 | 97.44 | 114.63 |
| 30 | 1.25 | 39.72 | 50.2 | 57.47 | 64.96 | 69.66 | 76.15 | 81.76 | 86.05 | 92.6 | 97.59 | 114.81 |
| 30.25 | 1.260417 | 39.82 | 50.3 | 57.58 | 65.08 | 69.78 | 76.27 | 81.89 | 86.18 | 92.74 | 97.74 | 114.98 |
| 30.5 | 1.270833 | 39.91 | 50.4 | 57.68 | 65.19 | 69.9 | 76.39 | 82.02 | 86.31 | 92.89 | 97.89 | 115.15 |
| 30.75 | 1.28125 | 40 | 50.5 | 57.79 | 65.3 | 70.01 | 76.51 | 82.15 | 86.45 | 93.03 | 98.04 | 115.31 |
| 31 | 1.291667 | 40.09 | 50.6 | 57.9 | 65.41 | 70.13 | 76.64 | 82.28 | 86.58 | 93.17 | 98.18 | 115.48 |
| 31.25 | 1.302083 | 40.18 | 50.7 | 58 | 65.52 | 70.24 | 76.76 | 82.41 | 86.71 | 93.31 | 98.33 | 115.65 |
| 31.5 | 1.3125 | 40.27 | 50.8 | 58.1 | 65.63 | 70.36 | 76.88 | 82.53 | 86.85 | 93.45 | 98.48 | 115.82 |
| 31.75 | 1.322917 | 40.35 | 50.89 | 58.21 | 65.74 | 70.47 | 77 | 82.66 | 86.98 | 93.59 | 98.62 | 115.98 |
| 32 | 1.333333 | 40.44 | 50.99 | 58.31 | 65.85 | 70.59 | 77.12 | 82.79 | 87.11 | 93.73 | 98.77 | 116.15 |
| 32.25 | 1.34375 | 40.53 | 51.09 | 58.42 | 65.96 | 70.7 | 77.24 | 82.91 | 87.24 | 93.87 | 98.91 | 116.31 |
| 32.5 | 1.354167 | 40.62 | 51.19 | 58.52 | 66.07 | 70.81 | 77.35 | 83.03 | 87.37 | 94 | 99.05 | 116.47 |
| 32.75 | 1.364583 | 40.71 | 51.28 | 58.62 | 66.18 | 70.92 | 77.47 | 83.16 | 87.5 | 94.14 | 99.2 | 116.63 |

| | | | | | | | | | | | | |
|---|---|---|---|---|---|---|---|---|---|---|---|---|
| 33 | 1.375 | 40.79 | 51.38 | 58.72 | 66.29 | 71.04 | 77.59 | 83.28 | 87.62 | 94.28 | 99.34 | 116.8 |
| 33.25 | 1.385417 | 40.88 | 51.47 | 58.82 | 66.39 | 71.15 | 77.71 | 83.4 | 87.75 | 94.41 | 99.48 | 116.96 |
| 33.5 | 1.395833 | 40.97 | 51.57 | 58.92 | 66.5 | 71.26 | 77.82 | 83.53 | 87.88 | 94.55 | 99.62 | 117.12 |
| 33.75 | 1.40625 | 41.05 | 51.67 | 59.03 | 66.61 | 71.37 | 77.94 | 83.65 | 88 | 94.68 | 99.76 | 117.28 |
| 34 | 1.416667 | 41.14 | 51.76 | 59.13 | 66.71 | 71.48 | 78.05 | 83.77 | 88.13 | 94.82 | 99.9 | 117.44 |
| 34.25 | 1.427083 | 41.23 | 51.86 | 59.23 | 66.82 | 71.59 | 78.17 | 83.89 | 88.25 | 94.95 | 100.04 | 117.59 |
| 34.5 | 1.4375 | 41.31 | 51.95 | 59.33 | 66.92 | 71.7 | 78.28 | 84.01 | 88.38 | 95.08 | 100.18 | 117.75 |
| 34.75 | 1.447917 | 41.4 | 52.04 | 59.42 | 67.03 | 71.81 | 78.4 | 84.13 | 88.5 | 95.21 | 100.31 | 117.91 |
| 35 | 1.458333 | 41.48 | 52.14 | 59.52 | 67.13 | 71.91 | 78.51 | 84.25 | 88.63 | 95.34 | 100.45 | 118.06 |
| 35.25 | 1.46875 | 41.57 | 52.23 | 59.62 | 67.24 | 72.02 | 78.62 | 84.37 | 88.75 | 95.48 | 100.59 | 118.22 |
| 35.5 | 1.479167 | 41.65 | 52.32 | 59.72 | 67.34 | 72.13 | 78.74 | 84.48 | 88.87 | 95.61 | 100.72 | 118.37 |
| 35.75 | 1.489583 | 41.73 | 52.42 | 59.82 | 67.44 | 72.24 | 78.85 | 84.6 | 89 | 95.74 | 100.86 | 118.53 |
| 36 | 1.5 | 41.82 | 52.51 | 59.92 | 67.55 | 72.34 | 78.96 | 84.72 | 89.12 | 95.87 | 100.99 | 118.68 |
| 36.25 | 1.510417 | 41.9 | 52.6 | 60.01 | 67.65 | 72.45 | 79.07 | 84.83 | 89.24 | 95.99 | 101.13 | 118.83 |
| 36.5 | 1.520833 | 41.98 | 52.69 | 60.11 | 67.75 | 72.55 | 79.18 | 84.95 | 89.36 | 96.12 | 101.26 | 118.99 |
| 36.75 | 1.53125 | 42.07 | 52.78 | 60.21 | 67.85 | 72.66 | 79.29 | 85.07 | 89.48 | 96.25 | 101.39 | 119.14 |
| 37 | 1.541667 | 42.15 | 52.88 | 60.3 | 67.96 | 72.77 | 79.4 | 85.18 | 89.6 | 96.38 | 101.53 | 119.29 |
| 37.25 | 1.552083 | 42.23 | 52.97 | 60.4 | 68.06 | 72.87 | 79.51 | 85.3 | 89.72 | 96.5 | 101.66 | 119.44 |
| 37.5 | 1.5625 | 42.31 | 53.06 | 60.5 | 68.16 | 72.97 | 79.62 | 85.41 | 89.84 | 96.63 | 101.79 | 119.59 |
| 37.75 | 1.572917 | 42.4 | 53.15 | 60.59 | 68.26 | 73.08 | 79.73 | 85.52 | 89.96 | 96.76 | 101.92 | 119.74 |
| 38 | 1.583333 | 42.48 | 53.24 | 60.69 | 68.36 | 73.18 | 79.84 | 85.64 | 90.08 | 96.88 | 102.05 | 119.89 |
| 38.25 | 1.59375 | 42.56 | 53.33 | 60.78 | 68.46 | 73.29 | 79.95 | 85.75 | 90.19 | 97.01 | 102.18 | 120.04 |
| 38.5 | 1.604167 | 42.64 | 53.42 | 60.88 | 68.56 | 73.39 | 80.05 | 85.86 | 90.31 | 97.13 | 102.31 | 120.19 |
| 38.75 | 1.614583 | 42.72 | 53.51 | 60.97 | 68.66 | 73.49 | 80.16 | 85.98 | 90.43 | 97.25 | 102.44 | 120.33 |
| 39 | 1.625 | 42.8 | 53.6 | 61.06 | 68.76 | 73.59 | 80.27 | 86.09 | 90.54 | 97.38 | 102.57 | 120.48 |
| 39.25 | 1.635417 | 42.88 | 53.68 | 61.16 | 68.86 | 73.7 | 80.37 | 86.2 | 90.66 | 97.5 | 102.7 | 120.63 |
| 39.5 | 1.645833 | 42.96 | 53.77 | 61.25 | 68.96 | 73.8 | 80.48 | 86.31 | 90.78 | 97.62 | 102.83 | 120.77 |
| 39.75 | 1.65625 | 43.04 | 53.86 | 61.34 | 69.05 | 73.9 | 80.59 | 86.42 | 90.89 | 97.75 | 102.95 | 120.92 |
| 40 | 1.666667 | 43.12 | 53.95 | 61.44 | 69.15 | 74 | 80.69 | 86.53 | 91.01 | 97.87 | 103.08 | 121.06 |
| 40.25 | 1.677083 | 43.2 | 54.04 | 61.53 | 69.25 | 74.1 | 80.8 | 86.64 | 91.12 | 97.99 | 103.21 | 121.21 |
| 40.5 | 1.6875 | 43.28 | 54.13 | 61.62 | 69.35 | 74.2 | 80.9 | 86.75 | 91.23 | 98.11 | 103.33 | 121.35 |
| 40.75 | 1.697917 | 43.36 | 54.21 | 61.71 | 69.44 | 74.3 | 81.01 | 86.86 | 91.35 | 98.23 | 103.46 | 121.5 |
| 41 | 1.708333 | 43.44 | 54.3 | 61.81 | 69.54 | 74.4 | 81.11 | 86.97 | 91.46 | 98.35 | 103.59 | 121.64 |
| 41.25 | 1.71875 | 43.52 | 54.39 | 61.9 | 69.64 | 74.5 | 81.22 | 87.08 | 91.58 | 98.47 | 103.71 | 121.78 |
| 41.5 | 1.729167 | 43.6 | 54.47 | 61.99 | 69.73 | 74.6 | 81.32 | 87.19 | 91.69 | 98.59 | 103.84 | 121.92 |
| 41.75 | 1.739583 | 43.68 | 54.56 | 62.08 | 69.83 | 74.7 | 81.42 | 87.3 | 91.8 | 98.71 | 103.96 | 122.07 |
| 42 | 1.75 | 43.76 | 54.65 | 62.17 | 69.93 | 74.8 | 81.53 | 87.41 | 91.91 | 98.83 | 104.08 | 122.21 |
| 42.25 | 1.760417 | 43.83 | 54.73 | 62.26 | 70.02 | 74.9 | 81.63 | 87.51 | 92.02 | 98.95 | 104.21 | 122.35 |
| 42.5 | 1.770833 | 43.91 | 54.82 | 62.35 | 70.12 | 75 | 81.73 | 87.62 | 92.14 | 99.07 | 104.33 | 122.49 |
| 42.75 | 1.78125 | 43.99 | 54.9 | 62.44 | 70.21 | 75.1 | 81.83 | 87.73 | 92.25 | 99.18 | 104.45 | 122.63 |
| 43 | 1.791667 | 44.07 | 54.99 | 62.53 | 70.31 | 75.19 | 81.93 | 87.83 | 92.36 | 99.3 | 104.57 | 122.77 |
| 43.25 | 1.802083 | 44.14 | 55.08 | 62.62 | 70.4 | 75.29 | 82.04 | 87.94 | 92.47 | 99.42 | 104.7 | 122.91 |
| 43.5 | 1.8125 | 44.22 | 55.16 | 62.71 | 70.49 | 75.39 | 82.14 | 88.05 | 92.58 | 99.54 | 104.82 | 123.05 |
| 43.75 | 1.822917 | 44.3 | 55.25 | 62.8 | 70.59 | 75.49 | 82.24 | 88.15 | 92.69 | 99.65 | 104.94 | 123.19 |
| 44 | 1.833333 | 44.38 | 55.33 | 62.89 | 70.68 | 75.58 | 82.34 | 88.26 | 92.8 | 99.77 | 105.06 | 123.32 |
| 44.25 | 1.84375 | 44.45 | 55.41 | 62.98 | 70.78 | 75.68 | 82.44 | 88.36 | 92.91 | 99.88 | 105.18 | 123.46 |
| 44.5 | 1.854167 | 44.53 | 55.5 | 63.07 | 70.87 | 75.78 | 82.54 | 88.47 | 93.02 | 100 | 105.3 | 123.6 |
| 44.75 | 1.864583 | 44.61 | 55.58 | 63.16 | 70.96 | 75.87 | 82.64 | 88.57 | 93.13 | 100.11 | 105.42 | 123.74 |
| 45 | 1.875 | 44.68 | 55.67 | 63.25 | 71.06 | 75.97 | 82.74 | 88.68 | 93.23 | 100.23 | 105.54 | 123.87 |
| 45.25 | 1.885417 | 44.76 | 55.75 | 63.33 | 71.15 | 76.07 | 82.84 | 88.78 | 93.34 | 100.34 | 105.66 | 124.01 |
| 45.5 | 1.895833 | 44.83 | 55.83 | 63.42 | 71.24 | 76.16 | 82.94 | 88.88 | 93.45 | 100.46 | 105.78 | 124.15 |
| 45.75 | 1.90625 | 44.91 | 55.92 | 63.51 | 71.33 | 76.26 | 83.04 | 88.99 | 93.56 | 100.57 | 105.9 | 124.28 |
| 46 | 1.916667 | 44.99 | 56 | 63.6 | 71.43 | 76.35 | 83.14 | 89.09 | 93.66 | 100.68 | 106.02 | 124.42 |
| 46.25 | 1.927083 | 45.06 | 56.08 | 63.68 | 71.52 | 76.45 | 83.24 | 89.19 | 93.77 | 100.8 | 106.13 | 124.55 |
| 46.5 | 1.9375 | 45.14 | 56.17 | 63.77 | 71.61 | 76.54 | 83.33 | 89.3 | 93.88 | 100.91 | 106.25 | 124.69 |
| 46.75 | 1.947917 | 45.21 | 56.25 | 63.86 | 71.7 | 76.64 | 83.43 | 89.4 | 93.98 | 101.02 | 106.37 | 124.82 |
| 47 | 1.958333 | 45.29 | 56.33 | 63.95 | 71.79 | 76.73 | 83.53 | 89.5 | 94.09 | 101.14 | 106.49 | 124.96 |
| 47.25 | 1.96875 | 45.36 | 56.42 | 64.03 | 71.88 | 76.82 | 83.63 | 89.6 | 94.2 | 101.25 | 106.6 | 125.09 |
| 47.5 | 1.979167 | 45.44 | 56.5 | 64.12 | 71.97 | 76.92 | 83.72 | 89.7 | 94.3 | 101.36 | 106.72 | 125.22 |
| 47.75 | 1.989583 | 45.51 | 56.58 | 64.21 | 72.06 | 77.01 | 83.82 | 89.81 | 94.41 | 101.47 | 106.84 | 125.36 |
| 48 | 2 | 45.58 | 56.66 | 64.29 | 72.16 | 77.1 | 83.92 | 89.91 | 94.51 | 101.58 | 106.95 | 125.49 |
| 48.25 | 2.010417 | 45.66 | 56.75 | 64.38 | 72.25 | 77.2 | 84.02 | 90.01 | 94.62 | 101.7 | 107.07 | 125.63 |
| 48.5 | 2.020833 | 45.74 | 56.83 | 64.47 | 72.34 | 77.3 | 84.12 | 90.11 | 94.73 | 101.81 | 107.19 | 125.76 |
| 48.75 | 2.03125 | 45.81 | 56.91 | 64.56 | 72.43 | 77.39 | 84.22 | 90.22 | 94.83 | 101.92 | 107.31 | 125.9 |
| 49 | 2.041667 | 45.89 | 57 | 64.64 | 72.53 | 77.49 | 84.32 | 90.32 | 94.94 | 102.04 | 107.42 | 126.03 |
| 49.25 | 2.052083 | 45.97 | 57.08 | 64.73 | 72.62 | 77.58 | 84.41 | 90.42 | 95.05 | 102.15 | 107.54 | 126.17 |
| 49.5 | 2.0625 | 46.04 | 57.16 | 64.82 | 72.71 | 77.68 | 84.51 | 90.53 | 95.15 | 102.26 | 107.66 | 126.3 |
| 49.75 | 2.072917 | 46.12 | 57.25 | 64.91 | 72.8 | 77.77 | 84.61 | 90.63 | 95.26 | 102.37 | 107.77 | 126.44 |
| 50 | 2.083333 | 46.19 | 57.33 | 64.99 | 72.89 | 77.86 | 84.71 | 90.73 | 95.36 | 102.48 | 107.89 | 126.57 |
| 50.25 | 2.09375 | 46.27 | 57.41 | 65.08 | 72.98 | 77.96 | 84.81 | 90.83 | 95.47 | 102.59 | 108.01 | 126.71 |

| | | | | | | | | | | | | |
|---|---|---|---|---|---|---|---|---|---|---|---|---|
| 50.5 | 2.104167 | 46.34 | 57.49 | 65.17 | 73.07 | 78.05 | 84.9 | 90.93 | 95.58 | 102.71 | 108.12 | 126.84 |
| 50.75 | 2.114583 | 46.42 | 57.58 | 65.25 | 73.17 | 78.15 | 85 | 91.04 | 95.68 | 102.82 | 108.24 | 126.97 |
| 51 | 2.125 | 46.49 | 57.66 | 65.34 | 73.26 | 78.24 | 85.1 | 91.14 | 95.79 | 102.93 | 108.36 | 127.11 |
| 51.25 | 2.135417 | 46.57 | 57.74 | 65.43 | 73.35 | 78.33 | 85.2 | 91.24 | 95.89 | 103.04 | 108.47 | 127.24 |
| 51.5 | 2.145833 | 46.64 | 57.82 | 65.51 | 73.44 | 78.43 | 85.29 | 91.34 | 96 | 103.15 | 108.59 | 127.37 |
| 51.75 | 2.15625 | 46.72 | 57.9 | 65.6 | 73.53 | 78.52 | 85.39 | 91.44 | 96.1 | 103.26 | 108.7 | 127.51 |
| 52 | 2.166667 | 46.79 | 57.99 | 65.69 | 73.62 | 78.61 | 85.49 | 91.54 | 96.2 | 103.37 | 108.82 | 127.64 |
| 52.25 | 2.177083 | 46.87 | 58.07 | 65.77 | 73.71 | 78.71 | 85.58 | 91.64 | 96.31 | 103.48 | 108.93 | 127.77 |
| 52.5 | 2.1875 | 46.94 | 58.15 | 65.86 | 73.8 | 78.8 | 85.68 | 91.74 | 96.41 | 103.59 | 109.05 | 127.9 |
| 52.75 | 2.197917 | 47.02 | 58.23 | 65.94 | 73.89 | 78.89 | 85.78 | 91.84 | 96.51 | 103.7 | 109.16 | 128.03 |
| 53 | 2.208333 | 47.09 | 58.31 | 66.03 | 73.98 | 78.98 | 85.87 | 91.94 | 96.62 | 103.81 | 109.27 | 128.17 |
| 53.25 | 2.21875 | 47.16 | 58.39 | 66.11 | 74.07 | 79.08 | 85.97 | 92.04 | 96.72 | 103.92 | 109.39 | 128.3 |
| 53.5 | 2.229167 | 47.24 | 58.47 | 66.2 | 74.16 | 79.17 | 86.06 | 92.14 | 96.82 | 104.03 | 109.5 | 128.43 |
| 53.75 | 2.239583 | 47.31 | 58.56 | 66.28 | 74.25 | 79.26 | 86.16 | 92.24 | 96.93 | 104.13 | 109.62 | 128.56 |
| 54 | 2.25 | 47.39 | 58.64 | 66.37 | 74.34 | 79.35 | 86.26 | 92.34 | 97.03 | 104.24 | 109.73 | 128.69 |
| 54.25 | 2.260417 | 47.46 | 58.72 | 66.45 | 74.42 | 79.44 | 86.35 | 92.44 | 97.13 | 104.35 | 109.84 | 128.82 |
| 54.5 | 2.270833 | 47.53 | 58.8 | 66.54 | 74.51 | 79.54 | 86.45 | 92.54 | 97.24 | 104.46 | 109.96 | 128.95 |
| 54.75 | 2.28125 | 47.61 | 58.88 | 66.62 | 74.6 | 79.63 | 86.54 | 92.64 | 97.34 | 104.57 | 110.07 | 129.08 |
| 55 | 2.291667 | 47.68 | 58.96 | 66.71 | 74.69 | 79.72 | 86.64 | 92.74 | 97.44 | 104.67 | 110.18 | 129.21 |
| 55.25 | 2.302083 | 47.75 | 59.04 | 66.79 | 74.78 | 79.81 | 86.73 | 92.83 | 97.54 | 104.78 | 110.29 | 129.34 |
| 55.5 | 2.3125 | 47.83 | 59.12 | 66.88 | 74.87 | 79.9 | 86.83 | 92.93 | 97.64 | 104.89 | 110.41 | 129.47 |
| 55.75 | 2.322917 | 47.9 | 59.2 | 66.96 | 74.96 | 79.99 | 86.92 | 93.03 | 97.74 | 105 | 110.52 | 129.6 |
| 56 | 2.333333 | 47.97 | 59.28 | 67.04 | 75.04 | 80.08 | 87.01 | 93.13 | 97.85 | 105.1 | 110.63 | 129.73 |
| 56.25 | 2.34375 | 48.04 | 59.36 | 67.13 | 75.13 | 80.17 | 87.11 | 93.23 | 97.95 | 105.21 | 110.74 | 129.86 |
| 56.5 | 2.354167 | 48.12 | 59.44 | 67.21 | 75.22 | 80.26 | 87.2 | 93.32 | 98.05 | 105.32 | 110.85 | 129.99 |
| 56.75 | 2.364583 | 48.19 | 59.52 | 67.29 | 75.31 | 80.35 | 87.3 | 93.42 | 98.15 | 105.42 | 110.96 | 130.12 |
| 57 | 2.375 | 48.26 | 59.6 | 67.38 | 75.39 | 80.44 | 87.39 | 93.52 | 98.25 | 105.53 | 111.08 | 130.24 |
| 57.25 | 2.385417 | 48.33 | 59.68 | 67.46 | 75.48 | 80.53 | 87.48 | 93.62 | 98.35 | 105.64 | 111.19 | 130.37 |
| 57.5 | 2.395833 | 48.41 | 59.75 | 67.54 | 75.57 | 80.62 | 87.58 | 93.71 | 98.45 | 105.74 | 111.3 | 130.5 |
| 57.75 | 2.40625 | 48.48 | 59.83 | 67.63 | 75.66 | 80.71 | 87.67 | 93.81 | 98.55 | 105.85 | 111.41 | 130.63 |
| 58 | 2.416667 | 48.55 | 59.91 | 67.71 | 75.74 | 80.8 | 87.76 | 93.91 | 98.65 | 105.95 | 111.52 | 130.76 |
| 58.25 | 2.427083 | 48.62 | 59.99 | 67.79 | 75.83 | 80.89 | 87.86 | 94 | 98.75 | 106.06 | 111.63 | 130.88 |
| 58.5 | 2.4375 | 48.7 | 60.07 | 67.88 | 75.92 | 80.98 | 87.95 | 94.1 | 98.85 | 106.17 | 111.74 | 131.01 |
| 58.75 | 2.447917 | 48.77 | 60.15 | 67.96 | 76 | 81.07 | 88.04 | 94.2 | 98.95 | 106.27 | 111.85 | 131.14 |
| 59 | 2.458333 | 48.84 | 60.23 | 68.04 | 76.09 | 81.16 | 88.13 | 94.29 | 99.05 | 106.38 | 111.96 | 131.27 |
| 59.25 | 2.46875 | 48.91 | 60.31 | 68.12 | 76.18 | 81.25 | 88.23 | 94.39 | 99.15 | 106.48 | 112.07 | 131.39 |
| 59.5 | 2.479167 | 48.98 | 60.38 | 68.21 | 76.26 | 81.34 | 88.32 | 94.49 | 99.25 | 106.59 | 112.18 | 131.52 |
| 59.75 | 2.489583 | 49.05 | 60.46 | 68.29 | 76.35 | 81.43 | 88.41 | 94.58 | 99.35 | 106.69 | 112.29 | 131.65 |
| 60 | 2.5 | 49.12 | 60.54 | 68.37 | 76.43 | 81.51 | 88.5 | 94.68 | 99.45 | 106.8 | 112.4 | 131.77 |
| 60.25 | 2.510417 | 49.2 | 60.62 | 68.45 | 76.52 | 81.6 | 88.6 | 94.77 | 99.55 | 106.9 | 112.51 | 131.9 |
| 60.5 | 2.520833 | 49.27 | 60.7 | 68.53 | 76.61 | 81.69 | 88.69 | 94.87 | 99.65 | 107 | 112.61 | 132.02 |
| 60.75 | 2.53125 | 49.34 | 60.77 | 68.62 | 76.69 | 81.78 | 88.78 | 94.96 | 99.74 | 107.11 | 112.72 | 132.15 |
| 61 | 2.541667 | 49.41 | 60.85 | 68.7 | 76.78 | 81.87 | 88.87 | 95.06 | 99.84 | 107.21 | 112.83 | 132.28 |
| 61.25 | 2.552083 | 49.48 | 60.93 | 68.78 | 76.86 | 81.96 | 88.96 | 95.15 | 99.94 | 107.32 | 112.94 | 132.4 |
| 61.5 | 2.5625 | 49.55 | 61.01 | 68.86 | 76.95 | 82.04 | 89.05 | 95.25 | 100.04 | 107.42 | 113.05 | 132.53 |
| 61.75 | 2.572917 | 49.62 | 61.08 | 68.94 | 77.03 | 82.13 | 89.14 | 95.34 | 100.14 | 107.52 | 113.16 | 132.65 |
| 62 | 2.583333 | 49.69 | 61.16 | 69.02 | 77.12 | 82.22 | 89.24 | 95.44 | 100.23 | 107.63 | 113.27 | 132.78 |
| 62.25 | 2.59375 | 49.76 | 61.24 | 69.1 | 77.2 | 82.31 | 89.33 | 95.53 | 100.33 | 107.73 | 113.37 | 132.9 |
| 62.5 | 2.604167 | 49.83 | 61.32 | 69.18 | 77.29 | 82.39 | 89.42 | 95.63 | 100.43 | 107.83 | 113.48 | 133.03 |
| 62.75 | 2.614583 | 49.9 | 61.39 | 69.27 | 77.37 | 82.48 | 89.51 | 95.72 | 100.53 | 107.94 | 113.59 | 133.15 |
| 63 | 2.625 | 49.98 | 61.47 | 69.35 | 77.46 | 82.57 | 89.6 | 95.82 | 100.63 | 108.04 | 113.7 | 133.28 |
| 63.25 | 2.635417 | 50.05 | 61.55 | 69.43 | 77.54 | 82.66 | 89.69 | 95.91 | 100.72 | 108.14 | 113.8 | 133.4 |
| 63.5 | 2.645833 | 50.12 | 61.62 | 69.51 | 77.63 | 82.74 | 89.78 | 96 | 100.82 | 108.24 | 113.91 | 133.53 |
| 63.75 | 2.65625 | 50.19 | 61.7 | 69.59 | 77.71 | 82.83 | 89.87 | 96.1 | 100.92 | 108.35 | 114.02 | 133.65 |
| 64 | 2.666667 | 50.26 | 61.78 | 69.67 | 77.8 | 82.92 | 89.96 | 96.19 | 101.01 | 108.45 | 114.13 | 133.77 |
| 64.25 | 2.677083 | 50.33 | 61.85 | 69.75 | 77.88 | 83 | 90.05 | 96.29 | 101.11 | 108.55 | 114.23 | 133.9 |
| 64.5 | 2.6875 | 50.4 | 61.93 | 69.83 | 77.96 | 83.09 | 90.14 | 96.38 | 101.21 | 108.65 | 114.34 | 134.02 |
| 64.75 | 2.697917 | 50.47 | 62.01 | 69.91 | 78.05 | 83.18 | 90.23 | 96.47 | 101.3 | 108.76 | 114.45 | 134.14 |
| 65 | 2.708333 | 50.54 | 62.08 | 69.99 | 78.13 | 83.26 | 90.32 | 96.57 | 101.4 | 108.86 | 114.55 | 134.27 |
| 65.25 | 2.71875 | 50.61 | 62.16 | 70.07 | 78.21 | 83.35 | 90.41 | 96.66 | 101.5 | 108.96 | 114.66 | 134.39 |
| 65.5 | 2.729167 | 50.68 | 62.23 | 70.15 | 78.3 | 83.44 | 90.5 | 96.75 | 101.59 | 109.06 | 114.77 | 134.51 |
| 65.75 | 2.739583 | 50.74 | 62.31 | 70.23 | 78.38 | 83.52 | 90.59 | 96.84 | 101.69 | 109.16 | 114.87 | 134.64 |
| 66 | 2.75 | 50.81 | 62.39 | 70.31 | 78.47 | 83.61 | 90.68 | 96.94 | 101.79 | 109.26 | 114.98 | 134.76 |
| 66.25 | 2.760417 | 50.88 | 62.46 | 70.39 | 78.55 | 83.69 | 90.77 | 97.03 | 101.88 | 109.37 | 115.08 | 134.88 |
| 66.5 | 2.770833 | 50.95 | 62.54 | 70.47 | 78.63 | 83.78 | 90.86 | 97.12 | 101.98 | 109.47 | 115.19 | 135.01 |
| 66.75 | 2.78125 | 51.02 | 62.61 | 70.55 | 78.72 | 83.86 | 90.94 | 97.22 | 102.07 | 109.57 | 115.3 | 135.13 |
| 67 | 2.791667 | 51.09 | 62.69 | 70.63 | 78.8 | 83.95 | 91.03 | 97.31 | 102.17 | 109.67 | 115.4 | 135.25 |
| 67.25 | 2.802083 | 51.16 | 62.77 | 70.71 | 78.88 | 84.04 | 91.12 | 97.4 | 102.26 | 109.77 | 115.51 | 135.37 |
| 67.5 | 2.8125 | 51.23 | 62.84 | 70.79 | 78.96 | 84.12 | 91.21 | 97.49 | 102.36 | 109.87 | 115.61 | 135.49 |
| 67.75 | 2.822917 | 51.3 | 62.92 | 70.86 | 79.05 | 84.21 | 91.3 | 97.58 | 102.45 | 109.97 | 115.72 | 135.62 |

| | | | | | | | | | | | | |
|---|---|---|---|---|---|---|---|---|---|---|---|---|
| 68 | 2.833333 | 51.37 | 62.99 | 70.94 | 79.13 | 84.29 | 91.39 | 97.68 | 102.55 | 110.07 | 115.82 | 135.74 |
| 68.25 | 2.84375 | 51.44 | 63.07 | 71.02 | 79.21 | 84.38 | 91.48 | 97.77 | 102.64 | 110.17 | 115.93 | 135.86 |
| 68.5 | 2.854167 | 51.51 | 63.14 | 71.1 | 79.3 | 84.46 | 91.56 | 97.86 | 102.74 | 110.27 | 116.03 | 135.98 |
| 68.75 | 2.864583 | 51.57 | 63.22 | 71.18 | 79.38 | 84.55 | 91.65 | 97.95 | 102.83 | 110.37 | 116.14 | 136.1 |
| 69 | 2.875 | 51.64 | 63.29 | 71.26 | 79.46 | 84.63 | 91.74 | 98.04 | 102.93 | 110.47 | 116.24 | 136.22 |
| 69.25 | 2.885417 | 51.71 | 63.37 | 71.34 | 79.54 | 84.72 | 91.83 | 98.14 | 103.02 | 110.57 | 116.35 | 136.35 |
| 69.5 | 2.895833 | 51.78 | 63.44 | 71.42 | 79.63 | 84.8 | 91.92 | 98.23 | 103.12 | 110.67 | 116.45 | 136.47 |
| 69.75 | 2.90625 | 51.85 | 63.52 | 71.49 | 79.71 | 84.89 | 92.01 | 98.32 | 103.21 | 110.77 | 116.55 | 136.59 |
| 70 | 2.916667 | 51.92 | 63.59 | 71.57 | 79.79 | 84.97 | 92.09 | 98.41 | 103.31 | 110.87 | 116.66 | 136.71 |
| 70.25 | 2.927083 | 51.99 | 63.67 | 71.65 | 79.87 | 85.05 | 92.18 | 98.5 | 103.4 | 110.97 | 116.76 | 136.83 |
| 70.5 | 2.9375 | 52.05 | 63.74 | 71.73 | 79.95 | 85.14 | 92.27 | 98.59 | 103.5 | 111.07 | 116.87 | 136.95 |
| 70.75 | 2.947917 | 52.12 | 63.81 | 71.81 | 80.03 | 85.22 | 92.36 | 98.68 | 103.59 | 111.17 | 116.97 | 137.07 |
| 71 | 2.958333 | 52.19 | 63.89 | 71.89 | 80.12 | 85.31 | 92.44 | 98.77 | 103.68 | 111.27 | 117.08 | 137.19 |
| 71.25 | 2.96875 | 52.26 | 63.96 | 71.96 | 80.2 | 85.39 | 92.53 | 98.86 | 103.78 | 111.37 | 117.18 | 137.31 |
| 71.5 | 2.979167 | 52.33 | 64.04 | 72.04 | 80.28 | 85.48 | 92.62 | 98.95 | 103.87 | 111.47 | 117.28 | 137.43 |
| 71.75 | 2.989583 | 52.39 | 64.11 | 72.12 | 80.36 | 85.56 | 92.7 | 99.05 | 103.97 | 111.57 | 117.39 | 137.55 |
| 72 | 3 | 52.46 | 64.19 | 72.2 | 80.44 | 85.64 | 92.79 | 99.14 | 104.06 | 111.67 | 117.49 | 137.67 |
| 72.25 | 3.010417 | 52.53 | 64.26 | 72.27 | 80.52 | 85.73 | 92.88 | 99.23 | 104.15 | 111.76 | 117.59 | 137.79 |
| 72.5 | 3.020833 | 52.6 | 64.33 | 72.35 | 80.61 | 85.81 | 92.97 | 99.32 | 104.25 | 111.86 | 117.7 | 137.91 |
| 72.75 | 3.03125 | 52.67 | 64.41 | 72.43 | 80.69 | 85.89 | 93.05 | 99.41 | 104.34 | 111.96 | 117.8 | 138.03 |
| 73 | 3.041667 | 52.73 | 64.48 | 72.51 | 80.77 | 85.98 | 93.14 | 99.5 | 104.43 | 112.06 | 117.9 | 138.15 |
| 73.25 | 3.052083 | 52.8 | 64.56 | 72.58 | 80.85 | 86.06 | 93.23 | 99.59 | 104.53 | 112.16 | 118.01 | 138.27 |
| 73.5 | 3.0625 | 52.87 | 64.63 | 72.66 | 80.93 | 86.14 | 93.31 | 99.68 | 104.62 | 112.26 | 118.11 | 138.39 |
| 73.75 | 3.072917 | 52.94 | 64.7 | 72.74 | 81.01 | 86.23 | 93.4 | 99.77 | 104.71 | 112.36 | 118.21 | 138.51 |
| 74 | 3.083333 | 53 | 64.78 | 72.82 | 81.09 | 86.31 | 93.49 | 99.86 | 104.81 | 112.45 | 118.31 | 138.63 |
| 74.25 | 3.09375 | 53.07 | 64.85 | 72.89 | 81.17 | 86.39 | 93.57 | 99.95 | 104.9 | 112.55 | 118.42 | 138.75 |
| 74.5 | 3.104167 | 53.14 | 64.92 | 72.97 | 81.25 | 86.48 | 93.66 | 100.04 | 104.99 | 112.65 | 118.52 | 138.87 |
| 74.75 | 3.114583 | 53.21 | 65 | 73.05 | 81.33 | 86.56 | 93.74 | 100.13 | 105.08 | 112.75 | 118.62 | 138.99 |
| 75 | 3.125 | 53.27 | 65.07 | 73.12 | 81.41 | 86.64 | 93.83 | 100.22 | 105.18 | 112.85 | 118.72 | 139.11 |
| 75.25 | 3.135417 | 53.34 | 65.14 | 73.2 | 81.49 | 86.73 | 93.92 | 100.31 | 105.27 | 112.94 | 118.83 | 139.23 |
| 75.5 | 3.145833 | 53.41 | 65.22 | 73.28 | 81.57 | 86.81 | 94 | 100.39 | 105.36 | 113.04 | 118.93 | 139.34 |
| 75.75 | 3.15625 | 53.47 | 65.29 | 73.35 | 81.65 | 86.89 | 94.09 | 100.48 | 105.45 | 113.14 | 119.03 | 139.46 |
| 76 | 3.166667 | 53.54 | 65.36 | 73.43 | 81.73 | 86.97 | 94.17 | 100.57 | 105.55 | 113.24 | 119.13 | 139.58 |
| 76.25 | 3.177083 | 53.61 | 65.44 | 73.51 | 81.82 | 87.06 | 94.26 | 100.66 | 105.64 | 113.33 | 119.24 | 139.7 |
| 76.5 | 3.1875 | 53.68 | 65.51 | 73.58 | 81.9 | 87.14 | 94.35 | 100.75 | 105.73 | 113.43 | 119.34 | 139.82 |
| 76.75 | 3.197917 | 53.74 | 65.58 | 73.66 | 81.98 | 87.22 | 94.43 | 100.84 | 105.82 | 113.53 | 119.44 | 139.94 |
| 77 | 3.208333 | 53.81 | 65.65 | 73.74 | 82.06 | 87.3 | 94.52 | 100.93 | 105.91 | 113.63 | 119.54 | 140.05 |
| 77.25 | 3.21875 | 53.88 | 65.73 | 73.81 | 82.14 | 87.39 | 94.6 | 101.02 | 106.01 | 113.72 | 119.64 | 140.17 |
| 77.5 | 3.229167 | 53.94 | 65.8 | 73.89 | 82.21 | 87.47 | 94.69 | 101.11 | 106.1 | 113.82 | 119.74 | 140.29 |
| 77.75 | 3.239583 | 54.01 | 65.87 | 73.97 | 82.29 | 87.55 | 94.77 | 101.2 | 106.19 | 113.92 | 119.85 | 140.41 |
| 78 | 3.25 | 54.08 | 65.94 | 74.04 | 82.37 | 87.63 | 94.86 | 101.28 | 106.28 | 114.01 | 119.95 | 140.53 |
| 78.25 | 3.260417 | 54.14 | 66.02 | 74.12 | 82.45 | 87.71 | 94.94 | 101.37 | 106.37 | 114.11 | 120.05 | 140.64 |
| 78.5 | 3.270833 | 54.21 | 66.09 | 74.19 | 82.53 | 87.8 | 95.03 | 101.46 | 106.46 | 114.21 | 120.15 | 140.76 |
| 78.75 | 3.28125 | 54.28 | 66.16 | 74.27 | 82.61 | 87.88 | 95.11 | 101.55 | 106.56 | 114.3 | 120.25 | 140.88 |
| 79 | 3.291667 | 54.34 | 66.23 | 74.35 | 82.69 | 87.96 | 95.2 | 101.64 | 106.65 | 114.4 | 120.35 | 141 |
| 79.25 | 3.302083 | 54.41 | 66.31 | 74.42 | 82.77 | 88.04 | 95.28 | 101.73 | 106.74 | 114.5 | 120.45 | 141.11 |
| 79.5 | 3.3125 | 54.48 | 66.38 | 74.5 | 82.85 | 88.12 | 95.37 | 101.81 | 106.83 | 114.59 | 120.55 | 141.23 |
| 79.75 | 3.322917 | 54.54 | 66.45 | 74.57 | 82.93 | 88.2 | 95.45 | 101.9 | 106.92 | 114.69 | 120.66 | 141.35 |
| 80 | 3.333333 | 54.61 | 66.52 | 74.65 | 83.01 | 88.28 | 95.54 | 101.99 | 107.01 | 114.79 | 120.76 | 141.47 |
| 80.25 | 3.34375 | 54.67 | 66.6 | 74.72 | 83.09 | 88.37 | 95.62 | 102.08 | 107.1 | 114.88 | 120.86 | 141.58 |
| 80.5 | 3.354167 | 54.74 | 66.67 | 74.8 | 83.17 | 88.45 | 95.71 | 102.17 | 107.19 | 114.98 | 120.96 | 141.7 |
| 80.75 | 3.364583 | 54.81 | 66.74 | 74.88 | 83.25 | 88.53 | 95.79 | 102.25 | 107.29 | 115.07 | 121.06 | 141.82 |
| 81 | 3.375 | 54.87 | 66.81 | 74.95 | 83.33 | 88.61 | 95.87 | 102.34 | 107.38 | 115.17 | 121.16 | 141.93 |
| 81.25 | 3.385417 | 54.94 | 66.88 | 75.03 | 83.4 | 88.69 | 95.96 | 102.43 | 107.47 | 115.27 | 121.26 | 142.05 |
| 81.5 | 3.395833 | 55 | 66.95 | 75.1 | 83.48 | 88.77 | 96.04 | 102.52 | 107.56 | 115.36 | 121.36 | 142.17 |
| 81.75 | 3.40625 | 55.07 | 67.03 | 75.18 | 83.56 | 88.85 | 96.13 | 102.61 | 107.65 | 115.46 | 121.46 | 142.29 |
| 82 | 3.416667 | 55.14 | 67.1 | 75.25 | 83.64 | 88.93 | 96.21 | 102.69 | 107.74 | 115.55 | 121.56 | 142.4 |
| 82.25 | 3.427083 | 55.2 | 67.17 | 75.33 | 83.72 | 89.02 | 96.3 | 102.78 | 107.83 | 115.65 | 121.66 | 142.52 |
| 82.5 | 3.4375 | 55.27 | 67.24 | 75.4 | 83.8 | 89.1 | 96.38 | 102.87 | 107.92 | 115.75 | 121.76 | 142.64 |
| 82.75 | 3.447917 | 55.33 | 67.31 | 75.48 | 83.88 | 89.18 | 96.46 | 102.96 | 108.01 | 115.84 | 121.86 | 142.75 |
| 83 | 3.458333 | 55.4 | 67.38 | 75.55 | 83.95 | 89.26 | 96.55 | 103.04 | 108.1 | 115.94 | 121.96 | 142.87 |
| 83.25 | 3.46875 | 55.46 | 67.46 | 75.63 | 84.03 | 89.34 | 96.63 | 103.13 | 108.19 | 116.03 | 122.06 | 142.98 |
| 83.5 | 3.479167 | 55.53 | 67.53 | 75.7 | 84.11 | 89.42 | 96.72 | 103.22 | 108.28 | 116.13 | 122.16 | 143.1 |
| 83.75 | 3.489583 | 55.6 | 67.6 | 75.78 | 84.19 | 89.5 | 96.8 | 103.3 | 108.37 | 116.22 | 122.26 | 143.22 |
| 84 | 3.5 | 55.66 | 67.67 | 75.85 | 84.27 | 89.58 | 96.88 | 103.39 | 108.46 | 116.32 | 122.36 | 143.33 |
| 84.25 | 3.510417 | 55.73 | 67.74 | 75.93 | 84.35 | 89.66 | 96.97 | 103.48 | 108.55 | 116.41 | 122.46 | 143.45 |
| 84.5 | 3.520833 | 55.79 | 67.81 | 76 | 84.42 | 89.74 | 97.05 | 103.57 | 108.64 | 116.51 | 122.56 | 143.56 |
| 84.75 | 3.53125 | 55.86 | 67.88 | 76.07 | 84.5 | 89.82 | 97.13 | 103.65 | 108.73 | 116.6 | 122.66 | 143.68 |
| 85 | 3.541667 | 55.92 | 67.95 | 76.15 | 84.58 | 89.9 | 97.22 | 103.74 | 108.82 | 116.7 | 122.76 | 143.8 |
| 85.25 | 3.552083 | 55.99 | 68.03 | 76.22 | 84.66 | 89.98 | 97.3 | 103.83 | 108.91 | 116.79 | 122.86 | 143.91 |

| | | | | | | | | | | | | |
|---|---|---|---|---|---|---|---|---|---|---|---|---|
| 85.5 | 3.5625 | 56.05 | 68.1 | 76.3 | 84.74 | 90.06 | 97.38 | 103.91 | 109 | 116.89 | 122.96 | 144.03 |
| 85.75 | 3.572917 | 56.12 | 68.17 | 76.37 | 84.81 | 90.14 | 97.47 | 104 | 109.09 | 116.98 | 123.06 | 144.14 |
| 86 | 3.583333 | 56.18 | 68.24 | 76.45 | 84.89 | 90.22 | 97.55 | 104.09 | 109.18 | 117.08 | 123.16 | 144.26 |
| 86.25 | 3.59375 | 56.25 | 68.31 | 76.52 | 84.97 | 90.3 | 97.63 | 104.17 | 109.27 | 117.17 | 123.26 | 144.37 |
| 86.5 | 3.604167 | 56.31 | 68.38 | 76.6 | 85.05 | 90.38 | 97.72 | 104.26 | 109.36 | 117.27 | 123.35 | 144.49 |
| 86.75 | 3.614583 | 56.38 | 68.45 | 76.67 | 85.12 | 90.46 | 97.8 | 104.35 | 109.45 | 117.36 | 123.45 | 144.61 |
| 87 | 3.625 | 56.44 | 68.52 | 76.74 | 85.2 | 90.54 | 97.88 | 104.43 | 109.54 | 117.46 | 123.55 | 144.72 |
| 87.25 | 3.635417 | 56.51 | 68.59 | 76.82 | 85.28 | 90.62 | 97.97 | 104.52 | 109.63 | 117.55 | 123.65 | 144.84 |
| 87.5 | 3.645833 | 56.57 | 68.66 | 76.89 | 85.36 | 90.7 | 98.05 | 104.6 | 109.72 | 117.65 | 123.75 | 144.95 |
| 87.75 | 3.65625 | 56.64 | 68.73 | 76.97 | 85.43 | 90.78 | 98.13 | 104.69 | 109.81 | 117.74 | 123.85 | 145.07 |
| 88 | 3.666667 | 56.7 | 68.8 | 77.04 | 85.51 | 90.86 | 98.21 | 104.78 | 109.9 | 117.84 | 123.95 | 145.18 |
| 88.25 | 3.677083 | 56.77 | 68.87 | 77.11 | 85.59 | 90.94 | 98.3 | 104.86 | 109.98 | 117.93 | 124.05 | 145.3 |
| 88.5 | 3.6875 | 56.83 | 68.94 | 77.19 | 85.67 | 91.02 | 98.38 | 104.95 | 110.07 | 118.02 | 124.15 | 145.41 |
| 88.75 | 3.697917 | 56.9 | 69.02 | 77.26 | 85.74 | 91.1 | 98.46 | 105.03 | 110.16 | 118.12 | 124.25 | 145.53 |
| 89 | 3.708333 | 56.96 | 69.09 | 77.33 | 85.82 | 91.18 | 98.54 | 105.12 | 110.25 | 118.21 | 124.34 | 145.64 |
| 89.25 | 3.71875 | 57.03 | 69.16 | 77.41 | 85.9 | 91.26 | 98.63 | 105.21 | 110.34 | 118.31 | 124.44 | 145.76 |
| 89.5 | 3.729167 | 57.09 | 69.23 | 77.48 | 85.97 | 91.34 | 98.71 | 105.29 | 110.43 | 118.4 | 124.54 | 145.87 |
| 89.75 | 3.739583 | 57.16 | 69.3 | 77.56 | 86.05 | 91.42 | 98.79 | 105.38 | 110.52 | 118.49 | 124.64 | 145.99 |
| 90 | 3.75 | 57.22 | 69.37 | 77.63 | 86.13 | 91.5 | 98.87 | 105.46 | 110.61 | 118.59 | 124.74 | 146.1 |
| 90.25 | 3.760417 | 57.29 | 69.44 | 77.7 | 86.21 | 91.57 | 98.96 | 105.55 | 110.7 | 118.68 | 124.84 | 146.22 |
| 90.5 | 3.770833 | 57.35 | 69.51 | 77.78 | 86.28 | 91.65 | 99.04 | 105.64 | 110.78 | 118.78 | 124.94 | 146.33 |
| 90.75 | 3.78125 | 57.42 | 69.58 | 77.85 | 86.36 | 91.73 | 99.12 | 105.72 | 110.87 | 118.87 | 125.03 | 146.45 |
| 91 | 3.791667 | 57.48 | 69.65 | 77.92 | 86.44 | 91.81 | 99.2 | 105.81 | 110.96 | 118.96 | 125.13 | 146.56 |
| 91.25 | 3.802083 | 57.54 | 69.72 | 78 | 86.51 | 91.89 | 99.29 | 105.89 | 111.05 | 119.06 | 125.23 | 146.67 |
| 91.5 | 3.8125 | 57.61 | 69.79 | 78.07 | 86.59 | 91.97 | 99.37 | 105.98 | 111.14 | 119.15 | 125.33 | 146.79 |
| 91.75 | 3.822917 | 57.67 | 69.86 | 78.14 | 86.67 | 92.05 | 99.45 | 106.06 | 111.23 | 119.24 | 125.43 | 146.9 |
| 92 | 3.833333 | 57.74 | 69.93 | 78.22 | 86.74 | 92.13 | 99.53 | 106.15 | 111.32 | 119.34 | 125.52 | 147.02 |
| 92.25 | 3.84375 | 57.8 | 70 | 78.29 | 86.82 | 92.21 | 99.61 | 106.23 | 111.4 | 119.43 | 125.62 | 147.13 |
| 92.5 | 3.854167 | 57.87 | 70.07 | 78.36 | 86.9 | 92.28 | 99.7 | 106.32 | 111.49 | 119.53 | 125.72 | 147.25 |
| 92.75 | 3.864583 | 57.93 | 70.14 | 78.44 | 86.97 | 92.36 | 99.78 | 106.4 | 111.58 | 119.62 | 125.82 | 147.36 |
| 93 | 3.875 | 57.99 | 70.21 | 78.51 | 87.05 | 92.44 | 99.86 | 106.49 | 111.67 | 119.71 | 125.92 | 147.47 |
| 93.25 | 3.885417 | 58.06 | 70.28 | 78.58 | 87.12 | 92.52 | 99.94 | 106.58 | 111.76 | 119.81 | 126.01 | 147.59 |
| 93.5 | 3.895833 | 58.12 | 70.34 | 78.65 | 87.2 | 92.6 | 100.02 | 106.66 | 111.85 | 119.9 | 126.11 | 147.7 |
| 93.75 | 3.90625 | 58.19 | 70.41 | 78.73 | 87.28 | 92.68 | 100.1 | 106.75 | 111.93 | 119.99 | 126.21 | 147.82 |
| 94 | 3.916667 | 58.25 | 70.48 | 78.8 | 87.35 | 92.76 | 100.19 | 106.83 | 112.02 | 120.09 | 126.31 | 147.93 |
| 94.25 | 3.927083 | 58.31 | 70.55 | 78.87 | 87.43 | 92.83 | 100.27 | 106.92 | 112.11 | 120.18 | 126.41 | 148.04 |
| 94.5 | 3.9375 | 58.38 | 70.62 | 78.95 | 87.51 | 92.91 | 100.35 | 107 | 112.2 | 120.27 | 126.5 | 148.16 |
| 94.75 | 3.947917 | 58.44 | 70.69 | 79.02 | 87.58 | 92.99 | 100.43 | 107.09 | 112.29 | 120.37 | 126.6 | 148.27 |
| 95 | 3.958333 | 58.51 | 70.76 | 79.09 | 87.66 | 93.07 | 100.51 | 107.17 | 112.37 | 120.46 | 126.7 | 148.39 |
| 95.25 | 3.96875 | 58.57 | 70.83 | 79.16 | 87.73 | 93.15 | 100.59 | 107.26 | 112.46 | 120.55 | 126.8 | 148.5 |
| 95.5 | 3.979167 | 58.63 | 70.9 | 79.24 | 87.81 | 93.23 | 100.68 | 107.34 | 112.55 | 120.64 | 126.89 | 148.61 |
| 95.75 | 3.989583 | 58.7 | 70.97 | 79.31 | 87.89 | 93.3 | 100.76 | 107.43 | 112.64 | 120.74 | 126.99 | 148.73 |
| 96 | 4 | 58.76 | 71.04 | 79.38 | 87.96 | 93.38 | 100.84 | 107.51 | 112.73 | 120.83 | 127.09 | 148.84 |

| 1000 year r | 10000 year |
|---|---|
| 34.74 | 50.24 |
| 47.13 | 69.5 |
| 54.9 | 81.62 |
| 60.66 | 90.43 |
| 64.37 | 95.61 |
| 67.28 | 99.54 |
| 69.74 | 102.78 |
| 71.9 | 105.57 |
| 74.06 | 108.39 |
| 76.04 | 110.96 |
| 77.88 | 113.33 |
| 79.59 | 115.51 |
| 81.2 | 117.55 |
| 82.72 | 119.45 |
| 84.14 | 121.24 |
| 85.5 | 122.92 |
| 86.78 | 124.5 |
| 88 | 125.99 |
| 89.16 | 127.4 |
| 90.26 | 128.75 |
| 91.32 | 130.03 |
| 92.33 | 131.25 |
| 93.3 | 132.42 |
| 94.23 | 133.53 |
| 95.12 | 134.6 |
| 95.98 | 135.63 |
| 96.8 | 136.61 |
| 97.6 | 137.56 |
| 98.36 | 138.48 |
| 99.1 | 139.36 |
| 99.82 | 140.21 |
| 100.51 | 141.03 |
| 101.18 | 141.83 |
| 101.83 | 142.6 |
| 102.46 | 143.35 |
| 103.08 | 144.08 |
| 103.67 | 144.78 |
| 104.25 | 145.47 |
| 104.81 | 146.14 |
| 105.36 | 146.79 |
| 105.9 | 147.42 |
| 106.42 | 148.04 |
| 106.92 | 148.64 |
| 107.42 | 149.22 |
| 107.9 | 149.8 |
| 108.37 | 150.36 |
| 108.84 | 150.9 |
| 109.29 | 151.44 |
| 109.72 | 151.95 |
| 110.14 | 152.45 |
| 110.56 | 152.95 |
| 110.96 | 153.43 |
| 111.36 | 153.91 |
| 111.75 | 154.37 |
| 112.13 | 154.83 |
| 112.51 | 155.28 |
| 112.88 | 155.72 |
| 113.24 | 156.15 |
| 113.59 | 156.57 |
| 113.94 | 156.99 |
| 114.29 | 157.4 |

| | |
|---|---|
| 114.63 | 157.8 |
| 114.96 | 158.2 |
| 115.29 | 158.59 |
| 115.61 | 158.98 |
| 115.93 | 159.36 |
| 116.24 | 159.73 |
| 116.55 | 160.1 |
| 116.85 | 160.46 |
| 117.15 | 160.82 |
| 117.44 | 161.18 |
| 117.74 | 161.52 |
| 118.02 | 161.87 |
| 118.3 | 162.21 |
| 118.58 | 162.54 |
| 118.86 | 162.87 |
| 119.13 | 163.2 |
| 119.4 | 163.53 |
| 119.67 | 163.85 |
| 119.93 | 164.16 |
| 120.19 | 164.48 |
| 120.45 | 164.79 |
| 120.71 | 165.09 |
| 120.96 | 165.4 |
| 121.21 | 165.7 |
| 121.46 | 166 |
| 121.7 | 166.29 |
| 121.95 | 166.59 |
| 122.19 | 166.88 |
| 122.42 | 167.16 |
| 122.66 | 167.45 |
| 122.89 | 167.73 |
| 123.12 | 168.01 |
| 123.35 | 168.29 |
| 123.58 | 168.56 |
| 123.81 | 168.84 |
| 124.02 | 169.1 |
| 124.24 | 169.36 |
| 124.45 | 169.62 |
| 124.66 | 169.88 |
| 124.87 | 170.14 |
| 125.08 | 170.39 |
| 125.29 | 170.65 |
| 125.5 | 170.9 |
| 125.7 | 171.15 |
| 125.9 | 171.4 |
| 126.1 | 171.64 |
| 126.3 | 171.89 |
| 126.5 | 172.13 |
| 126.7 | 172.37 |
| 126.9 | 172.61 |
| 127.09 | 172.85 |
| 127.28 | 173.09 |
| 127.48 | 173.33 |
| 127.67 | 173.56 |
| 127.86 | 173.8 |
| 128.05 | 174.03 |
| 128.24 | 174.26 |
| 128.42 | 174.49 |
| 128.61 | 174.72 |
| 128.79 | 174.95 |
| 128.98 | 175.17 |
| 129.16 | 175.4 |
| 129.34 | 175.62 |
| 129.53 | 175.85 |
| 129.71 | 176.07 |
| 129.89 | 176.29 |
| 130.06 | 176.51 |
| 130.24 | 176.73 |
| 130.42 | 176.95 |
| 130.59 | 177.16 |

| | |
|---|---|
| 130.77 | 177.38 |
| 130.94 | 177.6 |
| 131.12 | 177.81 |
| 131.29 | 178.02 |
| 131.46 | 178.24 |
| 131.63 | 178.45 |
| 131.8 | 178.66 |
| 131.97 | 178.87 |
| 132.14 | 179.08 |
| 132.31 | 179.29 |
| 132.48 | 179.5 |
| 132.65 | 179.7 |
| 132.81 | 179.91 |
| 132.98 | 180.12 |
| 133.15 | 180.32 |
| 133.31 | 180.52 |
| 133.47 | 180.73 |
| 133.64 | 180.93 |
| 133.8 | 181.13 |
| 133.96 | 181.33 |
| 134.12 | 181.53 |
| 134.28 | 181.73 |
| 134.45 | 181.93 |
| 134.61 | 182.13 |
| 134.76 | 182.33 |
| 134.92 | 182.53 |
| 135.08 | 182.72 |
| 135.24 | 182.92 |
| 135.4 | 183.12 |
| 135.55 | 183.31 |
| 135.71 | 183.51 |
| 135.87 | 183.7 |
| 136.02 | 183.89 |
| 136.18 | 184.09 |
| 136.33 | 184.28 |
| 136.48 | 184.47 |
| 136.64 | 184.66 |
| 136.79 | 184.85 |
| 136.94 | 185.04 |
| 137.1 | 185.23 |
| 137.25 | 185.42 |
| 137.4 | 185.61 |
| 137.55 | 185.8 |
| 137.7 | 185.98 |
| 137.85 | 186.17 |
| 138 | 186.36 |
| 138.15 | 186.54 |
| 138.3 | 186.73 |
| 138.45 | 186.92 |
| 138.59 | 187.1 |
| 138.74 | 187.28 |
| 138.89 | 187.47 |
| 139.04 | 187.65 |
| 139.18 | 187.84 |
| 139.33 | 188.02 |
| 139.48 | 188.2 |
| 139.62 | 188.38 |
| 139.77 | 188.56 |
| 139.91 | 188.75 |
| 140.06 | 188.93 |
| 140.2 | 189.11 |
| 140.35 | 189.29 |
| 140.5 | 189.48 |
| 140.64 | 189.66 |
| 140.79 | 189.85 |
| 140.94 | 190.03 |
| 141.09 | 190.22 |
| 141.23 | 190.4 |
| 141.38 | 190.58 |
| 141.53 | 190.77 |

| | |
|---|---|
| 141.67 | 190.95 |
| 141.82 | 191.13 |
| 141.97 | 191.31 |
| 142.11 | 191.5 |
| 142.26 | 191.68 |
| 142.4 | 191.86 |
| 142.55 | 192.04 |
| 142.69 | 192.22 |
| 142.83 | 192.4 |
| 142.98 | 192.58 |
| 143.12 | 192.76 |
| 143.27 | 192.94 |
| 143.41 | 193.12 |
| 143.55 | 193.3 |
| 143.7 | 193.48 |
| 143.84 | 193.66 |
| 143.98 | 193.84 |
| 144.12 | 194.02 |
| 144.27 | 194.19 |
| 144.41 | 194.37 |
| 144.55 | 194.55 |
| 144.69 | 194.73 |
| 144.83 | 194.9 |
| 144.97 | 195.08 |
| 145.11 | 195.26 |
| 145.25 | 195.43 |
| 145.39 | 195.61 |
| 145.53 | 195.78 |
| 145.67 | 195.96 |
| 145.81 | 196.14 |
| 145.95 | 196.31 |
| 146.09 | 196.49 |
| 146.23 | 196.66 |
| 146.37 | 196.84 |
| 146.51 | 197.01 |
| 146.65 | 197.18 |
| 146.79 | 197.36 |
| 146.93 | 197.53 |
| 147.07 | 197.71 |
| 147.2 | 197.88 |
| 147.34 | 198.05 |
| 147.48 | 198.23 |
| 147.62 | 198.4 |
| 147.75 | 198.57 |
| 147.89 | 198.74 |
| 148.03 | 198.92 |
| 148.17 | 199.09 |
| 148.3 | 199.26 |
| 148.44 | 199.43 |
| 148.57 | 199.6 |
| 148.71 | 199.77 |
| 148.85 | 199.94 |
| 148.98 | 200.12 |
| 149.12 | 200.29 |
| 149.25 | 200.46 |
| 149.39 | 200.63 |
| 149.53 | 200.8 |
| 149.66 | 200.97 |
| 149.8 | 201.14 |
| 149.93 | 201.31 |
| 150.07 | 201.48 |
| 150.2 | 201.65 |
| 150.34 | 201.82 |
| 150.47 | 201.99 |
| 150.6 | 202.15 |
| 150.74 | 202.32 |
| 150.87 | 202.49 |
| 151.01 | 202.66 |
| 151.14 | 202.83 |
| 151.27 | 203 |

| | |
|---|---|
| 151.41 | 203.17 |
| 151.54 | 203.33 |
| 151.67 | 203.5 |
| 151.81 | 203.67 |
| 151.94 | 203.84 |
| 152.07 | 204 |
| 152.21 | 204.17 |
| 152.34 | 204.34 |
| 152.47 | 204.51 |
| 152.6 | 204.67 |
| 152.74 | 204.84 |
| 152.87 | 205.01 |
| 153 | 205.17 |
| 153.13 | 205.34 |
| 153.26 | 205.5 |
| 153.4 | 205.67 |
| 153.53 | 205.84 |
| 153.66 | 206 |
| 153.79 | 206.17 |
| 153.92 | 206.33 |
| 154.05 | 206.5 |
| 154.18 | 206.66 |
| 154.31 | 206.83 |
| 154.45 | 206.99 |
| 154.58 | 207.16 |
| 154.71 | 207.32 |
| 154.84 | 207.49 |
| 154.97 | 207.65 |
| 155.1 | 207.82 |
| 155.23 | 207.98 |
| 155.36 | 208.15 |
| 155.49 | 208.31 |
| 155.62 | 208.48 |
| 155.75 | 208.64 |
| 155.88 | 208.8 |
| 156.01 | 208.97 |
| 156.14 | 209.13 |
| 156.27 | 209.3 |
| 156.4 | 209.46 |
| 156.53 | 209.62 |
| 156.66 | 209.79 |
| 156.78 | 209.95 |
| 156.91 | 210.11 |
| 157.04 | 210.27 |
| 157.17 | 210.44 |
| 157.3 | 210.6 |
| 157.43 | 210.76 |
| 157.56 | 210.93 |
| 157.69 | 211.09 |
| 157.82 | 211.25 |
| 157.94 | 211.41 |
| 158.07 | 211.58 |
| 158.2 | 211.74 |
| 158.33 | 211.9 |
| 158.46 | 212.06 |
| 158.58 | 212.22 |
| 158.71 | 212.39 |
| 158.84 | 212.55 |
| 158.97 | 212.71 |
| 159.1 | 212.87 |
| 159.22 | 213.03 |
| 159.35 | 213.19 |
| 159.48 | 213.36 |
| 159.61 | 213.52 |
| 159.73 | 213.68 |
| 159.86 | 213.84 |
| 159.99 | 214 |
| 160.12 | 214.16 |
| 160.24 | 214.32 |
| 160.37 | 214.48 |

| | |
|---|---|
| 160.5 | 214.64 |
| 160.62 | 214.8 |
| 160.75 | 214.97 |
| 160.88 | 215.13 |
| 161 | 215.29 |
| 161.13 | 215.45 |
| 161.26 | 215.61 |
| 161.38 | 215.77 |
| 161.51 | 215.93 |
| 161.64 | 216.09 |
| 161.76 | 216.25 |
| 161.89 | 216.41 |
| 162.02 | 216.57 |
| 162.14 | 216.73 |
| 162.27 | 216.89 |
| 162.4 | 217.05 |
| 162.52 | 217.21 |
| 162.65 | 217.37 |
| 162.77 | 217.53 |
| 162.9 | 217.69 |
| 163.03 | 217.85 |
| 163.15 | 218.01 |
| 163.28 | 218.16 |
| 163.4 | 218.32 |
| 163.53 | 218.48 |
| 163.65 | 218.64 |
| 163.78 | 218.8 |
| 163.9 | 218.96 |
| 164.03 | 219.12 |
| 164.16 | 219.28 |
| 164.28 | 219.44 |
| 164.41 | 219.6 |
| 164.53 | 219.76 |
| 164.66 | 219.92 |
| 164.78 | 220.07 |
| 164.91 | 220.23 |
| 165.03 | 220.39 |
| 165.16 | 220.55 |
| 165.28 | 220.71 |
| 165.41 | 220.87 |
| 165.53 | 221.03 |
| 165.66 | 221.18 |
| 165.78 | 221.34 |

## Summary of Results for 2 year Return Period (+35%)

| Storm Event | Max Level (m) | Max Depth (m) | Max Control (l/s) | Max Volume (m³) | Status |
|---|---|---|---|---|---|
| 15 min Summer | 6.968 | 0.068 | 2.9 | 260.3 | O K |
| 30 min Summer | 6.987 | 0.087 | 4.6 | 336.1 | O K |
| 60 min Summer | 7.008 | 0.108 | 6.5 | 416.2 | O K |
| 120 min Summer | 7.042 | 0.142 | 9.6 | 547.3 | O K |
| 180 min Summer | 7.061 | 0.161 | 11.0 | 622.1 | O K |
| 240 min Summer | 7.073 | 0.173 | 11.8 | 670.4 | O K |
| 360 min Summer | 7.087 | 0.187 | 12.3 | 725.2 | O K |
| 480 min Summer | 7.094 | 0.194 | 12.4 | 753.7 | O K |
| 600 min Summer | 7.099 | 0.199 | 12.4 | 773.4 | O K |
| 720 min Summer | 7.102 | 0.202 | 12.5 | 786.8 | O K |
| 960 min Summer | 7.106 | 0.206 | 12.5 | 801.9 | O K |
| 1440 min Summer | 7.108 | 0.208 | 12.6 | 810.7 | O K |
| 2160 min Summer | 7.106 | 0.206 | 12.5 | 802.4 | O K |
| 2880 min Summer | 7.102 | 0.202 | 12.5 | 785.6 | O K |
| 4320 min Summer | 7.093 | 0.193 | 12.3 | 749.8 | O K |
| 5760 min Summer | 7.084 | 0.184 | 12.2 | 716.2 | O K |
| 15 min Winter | 6.968 | 0.068 | 2.9 | 260.4 | O K |
| 30 min Winter | 6.987 | 0.087 | 4.6 | 336.2 | O K |
| 60 min Winter | 7.008 | 0.108 | 6.6 | 416.6 | O K |

| Storm Event | Rain (mm/hr) | Flooded Volume (m³) | Discharge Volume (m³) | Time-Peak (mins) |
|---|---|---|---|---|
| 15 min Summer | 45.666 | 0.0 | 133.5 | 31 |
| 30 min Summer | 29.686 | 0.0 | 192.9 | 45 |
| 60 min Summer | 18.640 | 0.0 | 329.8 | 74 |
| 120 min Summer | 12.640 | 0.0 | 472.1 | 130 |
| 180 min Summer | 9.865 | 0.0 | 564.7 | 188 |
| 240 min Summer | 8.204 | 0.0 | 633.5 | 246 |
| 360 min Summer | 6.244 | 0.0 | 731.7 | 362 |
| 480 min Summer | 5.103 | 0.0 | 801.0 | 430 |
| 600 min Summer | 4.348 | 0.0 | 854.6 | 492 |
| 720 min Summer | 3.806 | 0.0 | 897.5 | 556 |
| 960 min Summer | 3.072 | 0.0 | 962.7 | 686 |
| 1440 min Summer | 2.269 | 0.0 | 1050.3 | 960 |
| 2160 min Summer | 1.683 | 0.0 | 1308.8 | 1368 |
| 2880 min Summer | 1.372 | 0.0 | 1417.2 | 1768 |
| 4320 min Summer | 1.047 | 0.0 | 1594.7 | 2552 |
| 5760 min Summer | 0.877 | 0.0 | 1887.5 | 3288 |
| 15 min Winter | 45.666 | 0.0 | 133.5 | 30 |
| 30 min Winter | 29.686 | 0.0 | 192.9 | 44 |
| 60 min Winter | 18.640 | 0.0 | 329.8 | 72 |

©1982-2020 Innovyze

Summary of Results for 2 year Return Period (+35%)

| Storm Event | Max Level (m) | Max Depth (m) | Max Control (l/s) | Max Volume (m³) | Status |
|---|---|---|---|---|---|
| 120 min Winter | 7.042 | 0.142 | 9.6 | 548.8 | O K |
| 180 min Winter | 7.061 | 0.161 | 11.0 | 624.6 | O K |
| 240 min Winter | 7.074 | 0.174 | 11.9 | 673.8 | O K |
| 360 min Winter | 7.088 | 0.188 | 12.3 | 730.4 | O K |
| 480 min Winter | 7.095 | 0.195 | 12.4 | 758.7 | O K |
| 600 min Winter | 7.099 | 0.199 | 12.4 | 772.8 | O K |
| 720 min Winter | 7.102 | 0.202 | 12.5 | 784.1 | O K |
| 960 min Winter | 7.104 | 0.204 | 12.5 | 792.9 | O K |
| 1440 min Winter | 7.102 | 0.202 | 12.5 | 785.3 | O K |
| 2160 min Winter | 7.094 | 0.194 | 12.4 | 753.3 | O K |
| 2880 min Winter | 7.085 | 0.185 | 12.2 | 717.1 | O K |
| 4320 min Winter | 7.070 | 0.170 | 11.6 | 659.6 | O K |
| 5760 min Winter | 7.059 | 0.159 | 10.8 | 615.1 | O K |

| Storm Event | Rain (mm/hr) | Flooded Volume (m³) | Discharge Volume (m³) | Time-Peak (mins) |
|---|---|---|---|---|
| 120 min Winter | 12.640 | 0.0 | 472.1 | 128 |
| 180 min Winter | 9.865 | 0.0 | 564.7 | 184 |
| 240 min Winter | 8.204 | 0.0 | 633.5 | 240 |
| 360 min Winter | 6.244 | 0.0 | 731.7 | 352 |
| 480 min Winter | 5.103 | 0.0 | 801.0 | 458 |
| 600 min Winter | 4.348 | 0.0 | 854.7 | 510 |
| 720 min Winter | 3.806 | 0.0 | 897.7 | 572 |
| 960 min Winter | 3.072 | 0.0 | 963.1 | 726 |
| 1440 min Winter | 2.269 | 0.0 | 1051.2 | 1028 |
| 2160 min Winter | 1.683 | 0.0 | 1309.1 | 1456 |
| 2880 min Winter | 1.372 | 0.0 | 1417.7 | 1860 |
| 4320 min Winter | 1.047 | 0.0 | 1595.5 | 2640 |
| 5760 min Winter | 0.877 | 0.0 | 1887.7 | 3408 |

©1982-2020 Innovyze

## Rainfall Details

| | |
|---|---|
| Rainfall Model | FEH |
| Return Period (years) | 2 |
| FEH Rainfall Version | 2013 |
| Site Location | GB 343678 430016 SD 43678 30016 |
| Data Type | Point |
| Summer Storms | Yes |
| Winter Storms | Yes |
| Cv (Summer) | 1.000 |
| Cv (Winter) | 1.000 |
| Shortest Storm (mins) | 15 |
| Longest Storm (mins) | 5760 |
| Climate Change % | +35 |

## Time Area Diagram

Total Area (ha) 2.300

| Time (mins) From: | To: | Area (ha) | Time (mins) From: | To: | Area (ha) | Time (mins) From: | To: | Area (ha) | Time (mins) From: | To: | Area (ha) |
|---|---|---|---|---|---|---|---|---|---|---|---|
| 0 | 4 | 0.575 | 4 | 8 | 0.575 | 8 | 12 | 0.575 | 12 | 16 | 0.575 |

©1982-2020 Innovyze

## Model Details

Storage is Online Cover Level (m) 8.400

## Tank or Pond Structure

Invert Level (m) 6.900

| Depth (m) | Area (m²) | Depth (m) | Area (m²) | Depth (m) | Area (m²) |
|---|---|---|---|---|---|
| 0.000 | 3815.0 | 1.500 | 5008.0 | 1.600 | 0.0 |

## Hydro-Brake® Optimum Outflow Control

| | |
|---|---|
| Unit Reference | MD-SHE-0162-1360-1400-1360 |
| Design Head (m) | 1.400 |
| Design Flow (l/s) | 13.6 |
| Flush-Flo™ | Calculated |
| Objective | Minimise upstream storage |
| Application | Surface |
| Sump Available | Yes |
| Diameter (mm) | 162 |
| Invert Level (m) | 6.900 |
| Minimum Outlet Pipe Diameter (mm) | 225 |
| Suggested Manhole Diameter (mm) | 1500 |

| Control Points | Head (m) | Flow (l/s) | Control Points | Head (m) | Flow (l/s) |
|---|---|---|---|---|---|
| Design Point (Calculated) | 1.400 | 13.6 | Kick-Flo® | 0.900 | 11.0 |
| Flush-Flo™ | 0.415 | 13.6 | Mean Flow over Head Range | - | 11.8 |

The hydrological calculations have been based on the Head/Discharge relationship for the Hydro-Brake® Optimum as specified. Should another type of control device other than a Hydro-Brake Optimum® be utilised then these storage routing calculations will be invalidated

| Depth (m) | Flow (l/s) | Depth (m) | Flow (l/s) | Depth (m) | Flow (l/s) | Depth (m) | Flow (l/s) |
|---|---|---|---|---|---|---|---|
| 0.100 | 5.8 | 1.200 | 12.6 | 3.000 | 19.5 | 7.000 | 29.3 |
| 0.200 | 12.5 | 1.400 | 13.6 | 3.500 | 21.0 | 7.500 | 30.3 |
| 0.300 | 13.3 | 1.600 | 14.5 | 4.000 | 22.4 | 8.000 | 31.3 |
| 0.400 | 13.6 | 1.800 | 15.3 | 4.500 | 23.7 | 8.500 | 32.2 |
| 0.500 | 13.5 | 2.000 | 16.1 | 5.000 | 25.0 | 9.000 | 33.1 |
| 0.600 | 13.3 | 2.200 | 16.9 | 5.500 | 26.1 | 9.500 | 34.0 |
| 0.800 | 12.3 | 2.400 | 17.6 | 6.000 | 27.2 | | |
| 1.000 | 11.6 | 2.600 | 18.2 | 6.500 | 28.3 | | |

©1982-2020 Innovyze

## Summary of Results for 30 year Return Period (+30%)

| Storm Event | Max Level (m) | Max Depth (m) | Max Control (l/s) | Max Volume (m³) | Status |
|---|---|---|---|---|---|
| 15 min Summer | 7.042 | 0.142 | 9.6 | 548.5 | O K |
| 30 min Summer | 7.085 | 0.185 | 12.2 | 718.6 | O K |
| 60 min Summer | 7.130 | 0.230 | 12.8 | 897.3 | O K |
| 120 min Summer | 7.173 | 0.273 | 13.2 | 1068.9 | O K |
| 180 min Summer | 7.198 | 0.298 | 13.3 | 1169.6 | O K |
| 240 min Summer | 7.214 | 0.314 | 13.4 | 1236.8 | O K |
| 360 min Summer | 7.234 | 0.334 | 13.5 | 1317.9 | O K |
| 480 min Summer | 7.245 | 0.345 | 13.5 | 1359.9 | O K |
| 600 min Summer | 7.250 | 0.350 | 13.5 | 1379.6 | O K |
| 720 min Summer | 7.251 | 0.351 | 13.5 | 1384.9 | O K |
| 960 min Summer | 7.250 | 0.350 | 13.5 | 1383.0 | O K |
| 1440 min Summer | 7.246 | 0.346 | 13.5 | 1365.5 | O K |
| 2160 min Summer | 7.236 | 0.336 | 13.5 | 1324.9 | O K |
| 2880 min Summer | 7.225 | 0.325 | 13.4 | 1279.2 | O K |
| 4320 min Summer | 7.204 | 0.304 | 13.4 | 1193.1 | O K |
| 5760 min Summer | 7.185 | 0.285 | 13.3 | 1115.7 | O K |
| 15 min Winter | 7.042 | 0.142 | 9.6 | 548.6 | O K |
| 30 min Winter | 7.085 | 0.185 | 12.2 | 719.1 | O K |
| 60 min Winter | 7.130 | 0.230 | 12.8 | 897.9 | O K |

| Storm Event | Rain (mm/hr) | Flooded Volume (m³) | Discharge Volume (m³) | Time-Peak (mins) |
|---|---|---|---|---|
| 15 min Summer | 96.720 | 0.0 | 368.4 | 30 |
| 30 min Summer | 63.856 | 0.0 | 516.3 | 45 |
| 60 min Summer | 40.300 | 0.0 | 799.9 | 74 |
| 120 min Summer | 24.479 | 0.0 | 984.8 | 132 |
| 180 min Summer | 18.191 | 0.0 | 1102.6 | 190 |
| 240 min Summer | 14.690 | 0.0 | 1188.8 | 250 |
| 360 min Summer | 10.807 | 0.0 | 1310.8 | 366 |
| 480 min Summer | 8.658 | 0.0 | 1395.7 | 484 |
| 600 min Summer | 7.274 | 0.0 | 1459.0 | 602 |
| 720 min Summer | 6.299 | 0.0 | 1507.9 | 704 |
| 960 min Summer | 5.003 | 0.0 | 1575.9 | 808 |
| 1440 min Summer | 3.610 | 0.0 | 1641.9 | 1050 |
| 2160 min Summer | 2.612 | 0.0 | 2057.5 | 1456 |
| 2880 min Summer | 2.088 | 0.0 | 2183.1 | 1856 |
| 4320 min Summer | 1.546 | 0.0 | 2382.6 | 2680 |
| 5760 min Summer | 1.265 | 0.0 | 2740.9 | 3464 |
| 15 min Winter | 96.720 | 0.0 | 368.4 | 30 |
| 30 min Winter | 63.856 | 0.0 | 516.3 | 44 |
| 60 min Winter | 40.300 | 0.0 | 799.9 | 72 |

©1982-2020 Innovyze

Summary of Results for 30 year Return Period (+30%)

| Storm Event | Max Level (m) | Max Depth (m) | Max Control (l/s) | Max Volume (m³) | Status |
|---|---|---|---|---|---|
| 120 min Winter | 7.173 | 0.273 | 13.2 | 1069.8 | O K |
| 180 min Winter | 7.198 | 0.298 | 13.3 | 1170.6 | O K |
| 240 min Winter | 7.215 | 0.315 | 13.4 | 1238.0 | O K |
| 360 min Winter | 7.235 | 0.335 | 13.5 | 1319.0 | O K |
| 480 min Winter | 7.245 | 0.345 | 13.5 | 1361.2 | O K |
| 600 min Winter | 7.250 | 0.350 | 13.5 | 1381.6 | O K |
| 720 min Winter | 7.252 | 0.352 | 13.5 | 1388.2 | O K |
| 960 min Winter | 7.249 | 0.349 | 13.5 | 1376.1 | O K |
| 1440 min Winter | 7.240 | 0.340 | 13.5 | 1342.0 | O K |
| 2160 min Winter | 7.223 | 0.323 | 13.4 | 1271.4 | O K |
| 2880 min Winter | 7.204 | 0.304 | 13.4 | 1194.6 | O K |
| 4320 min Winter | 7.169 | 0.269 | 13.2 | 1054.5 | O K |
| 5760 min Winter | 7.140 | 0.240 | 12.9 | 935.4 | O K |

| Storm Event | Rain (mm/hr) | Flooded Volume (m³) | Discharge Volume (m³) | Time-Peak (mins) |
|---|---|---|---|---|
| 120 min Winter | 24.479 | 0.0 | 984.8 | 130 |
| 180 min Winter | 18.191 | 0.0 | 1102.7 | 186 |
| 240 min Winter | 14.690 | 0.0 | 1189.0 | 244 |
| 360 min Winter | 10.807 | 0.0 | 1311.2 | 358 |
| 480 min Winter | 8.658 | 0.0 | 1396.4 | 472 |
| 600 min Winter | 7.274 | 0.0 | 1460.1 | 584 |
| 720 min Winter | 6.299 | 0.0 | 1509.4 | 692 |
| 960 min Winter | 5.003 | 0.0 | 1578.5 | 890 |
| 1440 min Winter | 3.610 | 0.0 | 1648.3 | 1102 |
| 2160 min Winter | 2.612 | 0.0 | 2058.6 | 1556 |
| 2880 min Winter | 2.088 | 0.0 | 2184.8 | 1992 |
| 4320 min Winter | 1.546 | 0.0 | 2387.7 | 2816 |
| 5760 min Winter | 1.265 | 0.0 | 2741.4 | 3584 |

©1982-2020 Innovyze

## Rainfall Details

| | |
|---|---|
| Rainfall Model | FEH |
| Return Period (years) | 30 |
| FEH Rainfall Version | 2013 |
| Site Location | GB 343678 430016 SD 43678 30016 |
| Data Type | Point |
| Summer Storms | Yes |
| Winter Storms | Yes |
| Cv (Summer) | 1.000 |
| Cv (Winter) | 1.000 |
| Shortest Storm (mins) | 15 |
| Longest Storm (mins) | 5760 |
| Climate Change % | +30 |

## Time Area Diagram

Total Area (ha) 2.300

| Time (mins) From: | To: | Area (ha) | Time (mins) From: | To: | Area (ha) | Time (mins) From: | To: | Area (ha) | Time (mins) From: | To: | Area (ha) |
|---|---|---|---|---|---|---|---|---|---|---|---|
| 0 | 4 | 0.575 | 4 | 8 | 0.575 | 8 | 12 | 0.575 | 12 | 16 | 0.575 |

©1982-2020 Innovyze

## Model Details

Storage is Online Cover Level (m) 8.400

## Tank or Pond Structure

Invert Level (m) 6.900

| Depth (m) | Area (m²) | Depth (m) | Area (m²) | Depth (m) | Area (m²) |
|---|---|---|---|---|---|
| 0.000 | 3815.0 | 1.500 | 5008.0 | 1.600 | 0.0 |

## Hydro-Brake® Optimum Outflow Control

| | |
|---|---|
| Unit Reference | MD-SHE-0162-1360-1400-1360 |
| Design Head (m) | 1.400 |
| Design Flow (l/s) | 13.6 |
| Flush-Flo™ | Calculated |
| Objective | Minimise upstream storage |
| Application | Surface |
| Sump Available | Yes |
| Diameter (mm) | 162 |
| Invert Level (m) | 6.900 |
| Minimum Outlet Pipe Diameter (mm) | 225 |
| Suggested Manhole Diameter (mm) | 1500 |

| Control Points | Head (m) | Flow (l/s) | Control Points | Head (m) | Flow (l/s) |
|---|---|---|---|---|---|
| Design Point (Calculated) | 1.400 | 13.6 | Kick-Flo® | 0.900 | 11.0 |
| Flush-Flo™ | 0.415 | 13.6 | Mean Flow over Head Range | - | 11.8 |

The hydrological calculations have been based on the Head/Discharge relationship for the Hydro-Brake® Optimum as specified. Should another type of control device other than a Hydro-Brake Optimum® be utilised then these storage routing calculations will be invalidated

| Depth (m) | Flow (l/s) | Depth (m) | Flow (l/s) | Depth (m) | Flow (l/s) | Depth (m) | Flow (l/s) |
|---|---|---|---|---|---|---|---|
| 0.100 | 5.8 | 1.200 | 12.6 | 3.000 | 19.5 | 7.000 | 29.3 |
| 0.200 | 12.5 | 1.400 | 13.6 | 3.500 | 21.0 | 7.500 | 30.3 |
| 0.300 | 13.3 | 1.600 | 14.5 | 4.000 | 22.4 | 8.000 | 31.3 |
| 0.400 | 13.6 | 1.800 | 15.3 | 4.500 | 23.7 | 8.500 | 32.2 |
| 0.500 | 13.5 | 2.000 | 16.1 | 5.000 | 25.0 | 9.000 | 33.1 |
| 0.600 | 13.3 | 2.200 | 16.9 | 5.500 | 26.1 | 9.500 | 34.0 |
| 0.800 | 12.3 | 2.400 | 17.6 | 6.000 | 27.2 | | |
| 1.000 | 11.6 | 2.600 | 18.2 | 6.500 | 28.3 | | |

©1982-2020 Innovyze

## Summary of Results for 100 year Return Period (+35%)

| Storm Event | Max Level (m) | Max Depth (m) | Max Control (l/s) | Max Volume (m³) | Status |
|---|---|---|---|---|---|
| 15 min Summer | 7.085 | 0.185 | 12.2 | 720.0 | O K |
| 30 min Summer | 7.145 | 0.245 | 13.0 | 955.8 | O K |
| 60 min Summer | 7.207 | 0.307 | 13.4 | 1206.4 | O K |
| 120 min Summer | 7.258 | 0.358 | 13.5 | 1414.7 | O K |
| 180 min Summer | 7.289 | 0.389 | 13.6 | 1541.5 | O K |
| 240 min Summer | 7.311 | 0.411 | 13.6 | 1629.5 | O K |
| 360 min Summer | 7.338 | 0.438 | 13.6 | 1743.6 | O K |
| 480 min Summer | 7.354 | 0.454 | 13.6 | 1807.9 | O K |
| 600 min Summer | 7.362 | 0.462 | 13.6 | 1844.2 | O K |
| 720 min Summer | 7.367 | 0.467 | 13.6 | 1862.8 | O K |
| 960 min Summer | 7.368 | 0.468 | 13.6 | 1866.0 | O K |
| 1440 min Summer | 7.360 | 0.460 | 13.6 | 1836.0 | O K |
| 2160 min Summer | 7.347 | 0.447 | 13.6 | 1779.1 | O K |
| 2880 min Summer | 7.332 | 0.432 | 13.6 | 1720.0 | O K |
| 4320 min Summer | 7.306 | 0.406 | 13.6 | 1610.4 | O K |
| 5760 min Summer | 7.282 | 0.382 | 13.6 | 1512.1 | O K |
| 15 min Winter | 7.085 | 0.185 | 12.2 | 720.2 | O K |
| 30 min Winter | 7.145 | 0.245 | 13.0 | 956.1 | O K |
| 60 min Winter | 7.207 | 0.307 | 13.4 | 1206.6 | O K |

| Storm Event | Rain (mm/hr) | Flooded Volume (m³) | Discharge Volume (m³) | Time-Peak (mins) |
|---|---|---|---|---|
| 15 min Summer | 127.062 | 0.0 | 514.2 | 30 |
| 30 min Summer | 84.726 | 0.0 | 708.0 | 45 |
| 60 min Summer | 53.906 | 0.0 | 1091.8 | 74 |
| 120 min Summer | 32.123 | 0.0 | 1307.1 | 132 |
| 180 min Summer | 23.693 | 0.0 | 1444.9 | 192 |
| 240 min Summer | 19.062 | 0.0 | 1545.7 | 250 |
| 360 min Summer | 13.991 | 0.0 | 1687.4 | 368 |
| 480 min Summer | 11.188 | 0.0 | 1780.3 | 486 |
| 600 min Summer | 9.387 | 0.0 | 1844.2 | 604 |
| 720 min Summer | 8.123 | 0.0 | 1888.3 | 724 |
| 960 min Summer | 6.450 | 0.0 | 1932.9 | 952 |
| 1440 min Summer | 4.643 | 0.0 | 1902.0 | 1156 |
| 2160 min Summer | 3.342 | 0.0 | 2635.4 | 1536 |
| 2880 min Summer | 2.658 | 0.0 | 2776.1 | 1940 |
| 4320 min Summer | 1.951 | 0.0 | 2976.4 | 2764 |
| 5760 min Summer | 1.585 | 0.0 | 3445.1 | 3576 |
| 15 min Winter | 127.062 | 0.0 | 514.2 | 30 |
| 30 min Winter | 84.726 | 0.0 | 708.1 | 44 |
| 60 min Winter | 53.906 | 0.0 | 1091.8 | 72 |

©1982-2020 Innovyze

## Summary of Results for 100 year Return Period (+35%)

| Storm Event | Max Level (m) | Max Depth (m) | Max Control (l/s) | Max Volume (m³) | Status |
|---|---|---|---|---|---|
| 120 min Winter | 7.258 | 0.358 | 13.5 | 1415.2 | O K |
| 180 min Winter | 7.289 | 0.389 | 13.6 | 1541.9 | O K |
| 240 min Winter | 7.311 | 0.411 | 13.6 | 1629.8 | O K |
| 360 min Winter | 7.338 | 0.438 | 13.6 | 1743.7 | O K |
| 480 min Winter | 7.354 | 0.454 | 13.6 | 1808.0 | O K |
| 600 min Winter | 7.362 | 0.462 | 13.6 | 1844.4 | O K |
| 720 min Winter | 7.367 | 0.467 | 13.6 | 1863.5 | O K |
| 960 min Winter | 7.368 | 0.468 | 13.6 | 1868.9 | O K |
| 1440 min Winter | 7.356 | 0.456 | 13.6 | 1817.2 | O K |
| 2160 min Winter | 7.336 | 0.436 | 13.6 | 1735.7 | O K |
| 2880 min Winter | 7.314 | 0.414 | 13.6 | 1643.8 | O K |
| 4320 min Winter | 7.271 | 0.371 | 13.6 | 1467.8 | O K |
| 5760 min Winter | 7.233 | 0.333 | 13.5 | 1311.5 | O K |

| Storm Event | Rain (mm/hr) | Flooded Volume (m³) | Discharge Volume (m³) | Time-Peak (mins) |
|---|---|---|---|---|
| 120 min Winter | 32.123 | 0.0 | 1307.2 | 130 |
| 180 min Winter | 23.693 | 0.0 | 1445.1 | 188 |
| 240 min Winter | 19.062 | 0.0 | 1546.1 | 246 |
| 360 min Winter | 13.991 | 0.0 | 1688.3 | 362 |
| 480 min Winter | 11.188 | 0.0 | 1781.9 | 476 |
| 600 min Winter | 9.387 | 0.0 | 1846.6 | 590 |
| 720 min Winter | 8.122 | 0.0 | 1891.8 | 704 |
| 960 min Winter | 6.450 | 0.0 | 1939.7 | 924 |
| 1440 min Winter | 4.643 | 0.0 | 1918.7 | 1186 |
| 2160 min Winter | 3.342 | 0.0 | 2637.3 | 1624 |
| 2880 min Winter | 2.658 | 0.0 | 2779.5 | 2076 |
| 4320 min Winter | 1.951 | 0.0 | 2988.5 | 2944 |
| 5760 min Winter | 1.585 | 0.0 | 3445.9 | 3752 |

©1982-2020 Innovyze

## Rainfall Details

| | |
|---|---|
| Rainfall Model | FEH |
| Return Period (years) | 100 |
| FEH Rainfall Version | 2013 |
| Site Location | GB 343678 430016 SD 43678 30016 |
| Data Type | Point |
| Summer Storms | Yes |
| Winter Storms | Yes |
| Cv (Summer) | 1.000 |
| Cv (Winter) | 1.000 |
| Shortest Storm (mins) | 15 |
| Longest Storm (mins) | 5760 |
| Climate Change % | +35 |

## Time Area Diagram

Total Area (ha) 2.300

| Time (mins) From: | To: | Area (ha) | Time (mins) From: | To: | Area (ha) | Time (mins) From: | To: | Area (ha) | Time (mins) From: | To: | Area (ha) |
|---|---|---|---|---|---|---|---|---|---|---|---|
| 0 | 4 | 0.575 | 4 | 8 | 0.575 | 8 | 12 | 0.575 | 12 | 16 | 0.575 |

©1982-2020 Innovyze

## Model Details

Storage is Online Cover Level (m) 8.400

## Tank or Pond Structure

Invert Level (m) 6.900

| Depth (m) | Area (m²) | Depth (m) | Area (m²) | Depth (m) | Area (m²) |
|---|---|---|---|---|---|
| 0.000 | 3815.0 | 1.500 | 5008.0 | 1.600 | 0.0 |

## Hydro-Brake® Optimum Outflow Control

| | |
|---|---|
| Unit Reference | MD-SHE-0162-1360-1400-1360 |
| Design Head (m) | 1.400 |
| Design Flow (l/s) | 13.6 |
| Flush-Flo™ | Calculated |
| Objective | Minimise upstream storage |
| Application | Surface |
| Sump Available | Yes |
| Diameter (mm) | 162 |
| Invert Level (m) | 6.900 |
| Minimum Outlet Pipe Diameter (mm) | 225 |
| Suggested Manhole Diameter (mm) | 1500 |

| Control Points | Head (m) | Flow (l/s) | Control Points | Head (m) | Flow (l/s) |
|---|---|---|---|---|---|
| Design Point (Calculated) | 1.400 | 13.6 | Kick-Flo® | 0.900 | 11.0 |
| Flush-Flo™ | 0.415 | 13.6 | Mean Flow over Head Range | - | 11.8 |

The hydrological calculations have been based on the Head/Discharge relationship for the Hydro-Brake® Optimum as specified. Should another type of control device other than a Hydro-Brake Optimum® be utilised then these storage routing calculations will be invalidated

| Depth (m) | Flow (l/s) | Depth (m) | Flow (l/s) | Depth (m) | Flow (l/s) | Depth (m) | Flow (l/s) |
|---|---|---|---|---|---|---|---|
| 0.100 | 5.8 | 1.200 | 12.6 | 3.000 | 19.5 | 7.000 | 29.3 |
| 0.200 | 12.5 | 1.400 | 13.6 | 3.500 | 21.0 | 7.500 | 30.3 |
| 0.300 | 13.3 | 1.600 | 14.5 | 4.000 | 22.4 | 8.000 | 31.3 |
| 0.400 | 13.6 | 1.800 | 15.3 | 4.500 | 23.7 | 8.500 | 32.2 |
| 0.500 | 13.5 | 2.000 | 16.1 | 5.000 | 25.0 | 9.000 | 33.1 |
| 0.600 | 13.3 | 2.200 | 16.9 | 5.500 | 26.1 | 9.500 | 34.0 |
| 0.800 | 12.3 | 2.400 | 17.6 | 6.000 | 27.2 | | |
| 1.000 | 11.6 | 2.600 | 18.2 | 6.500 | 28.3 | | |

©1982-2020 Innovyze

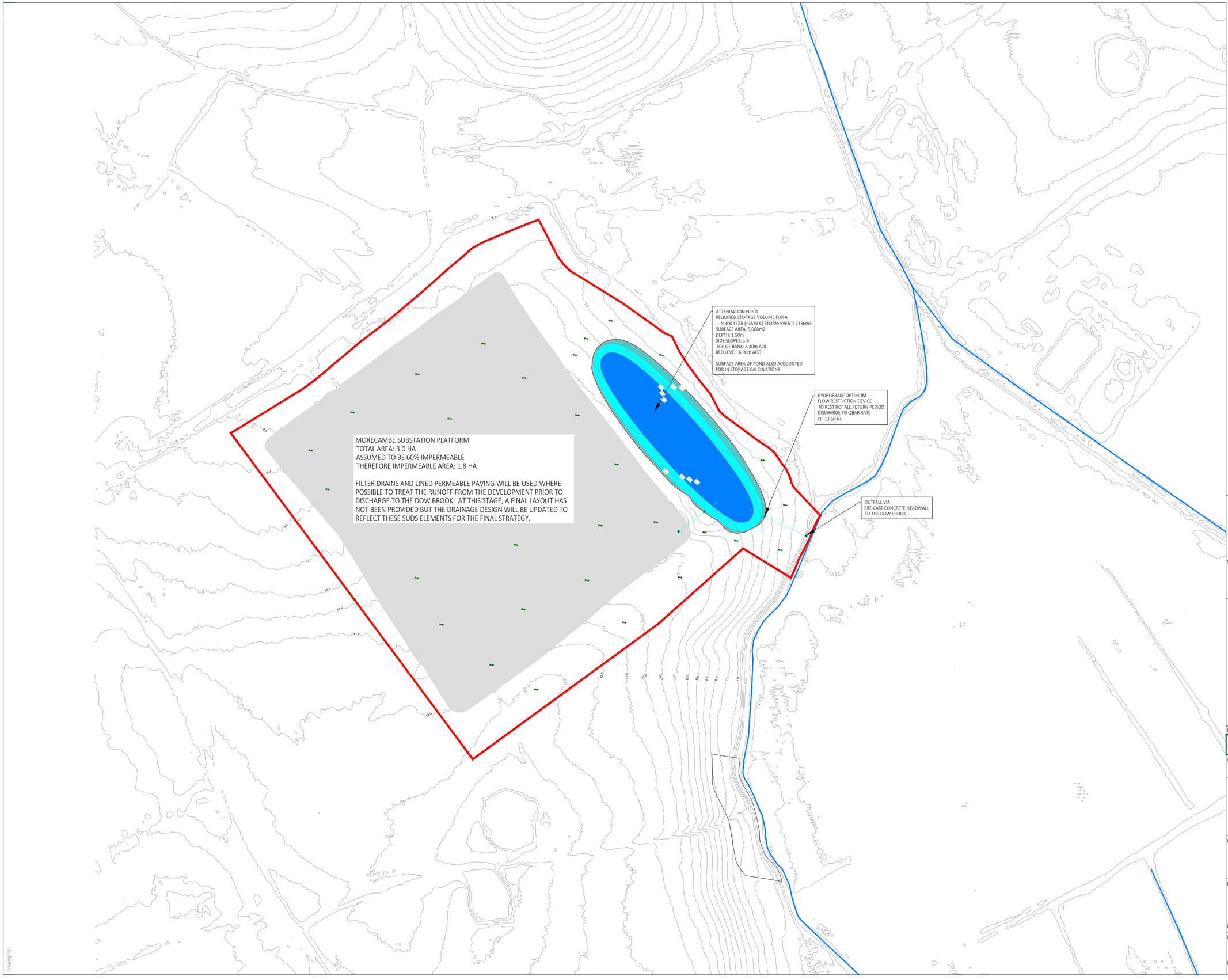


1. GENERAL
(i) WORK TO FIGURED DIMENSIONS ONLY.
(ii) THIS DRAWING IS TO BE READ IN CONJUNCTION WITH ALL RELEVANT ARCHITECTURAL DRAWINGS, DETAILED SPECIFICATIONS WHERE APPLICABLE AND ALL ASSOCIATED DRAWINGS IN THIS SERIES.
(iii) ANY DISCREPANCY ON THIS DRAWING IS TO BE REPORTED IMMEDIATELY TO THE COMPANY FOR CLARIFICATION.
(iv) THE CONTRACTOR IS RESPONSIBLE FOR ALL TEMPORARY WORKS AND FOR THE STABILITY OF THE WORKS IN PROGRESS.
2. DRAINAGE GENERAL
(i) ALL FOUL AND STORM WATER DRAINS WHICH ARE NOT TO BE ADOPTED AS PUBLIC SEWERS UNDER A SECTION 104 AGREEMENT MUST BE CONSTRUCTED IN ACCORDANCE WITH THE BUILDING REGULATIONS, BS EN 752 AND WHERE APPROPRIATE THE RELEVANT AGREEMENT CERTIFICATES.
(ii) MANHOLES, GULLIES, GULLY CONNECTIONS, SEWERS AND OTHER SEWERAGE STRUCTURES INTENDED TO CONVEY SURFACE WATER ARE TO BE CONSTRUCTED IN ACCORDANCE WITH THE WATER AUTHORITIES ASSOCIATION SPECIFICATION 'SEWERS FOR ADOPTION' 6TH EDITION AND RELEVANT COUNCIL DESIGN GUIDE.
(iii) ALL CONCRETE USED IN DRAINAGE WORKS TO COMPLY WITH BRE DIGEST 363 FOR CLASS 2 SULPHATE CONDITIONS.
3. MANHOLE COVERS AND FRAMES
(i) MANHOLE COVERS TO BE CLASS D400 IN HIGHWAYS, CLASS B125 IN FOOTWAYS AND VERGES, CLASS A15 IN NON-TRAFFICKED AREAS.
(ii) MANHOLE COVER AND FRAME TO BE BEDDED AND SURROUNDED IN 1:3 MORTAR.
4. MANHOLE RINGS, COVER SLABS & TAPERS
(i) PRECAST CONCRETE MANHOLE UNITS SHALL COMPLY WITH THE REQUIREMENTS OF BS 5911. THE RELEVANT ABSORPTION TESTS REQUIRED SHALL BE CARRIED OUT ON A SAMPLE OF THOSE RINGS AND SLABS USED UNLESS A CERTIFICATE OF TESTING IS SUPPLIED BY THE MANUFACTURER. COVER SLABS SITUATED UNDER CARRIAGEWAYS OR TRAFFICKED AREAS SHALL BE HEAVY DUTY AND THOSE ELSEWHERE SHALL BE LIGHT DUTY. MANHOLE UNITS SHALL BE COMPLETE WITH STEP IRONS IF REQUIRED.
5. PIPES
(i) PLASTIC PIPES SHALL BE OF UNPLASTICISED POLYVINYL CHLORIDE (UPVC) COMPLYING WITH THE REQUIREMENTS OF BS EN 1401.
(ii) CONCRETE PIPES SHALL BE SPUN BY A CENTRIFUGAL PROCESS OR BE VERTICALLY PRESSED. THEY SHALL POSSESS SELF INVERTING SOCKETS AND SHALL COMPLY WITH WITH THE REQUIREMENTS OF AND BE TESTED IN ACCORDANCE WITH BS 5911.
(iii) SOLID WALL CONCENTRIC EXTERNAL RIB-REINFORCED UNPLASTICISED PVC PIPE SHALL COMPLY WITH ASTM A978.
(iv) ALL VITRIFIED CLAY PIPES TO BE IN ACCORDFANCE WITH BS EN 295.
(v) ALL PIPE CONNECTIONS TO MHS AND CATCH PITS TO HAVE MIN 600MM ROCKER PIPE AS CLOSE AS PRACTICABLE TO CHAMBER WALL.
6. GULLY GRATES & FRAMES
(i) GULLY GRATES AND FRAMES FOR CARRIAGEWAY GULLIES SHALL COMPLY WITH BS EN 142. GULLIES SHALL BE PATTERN GB4-325 FOR ROADS BELOW 50 DV AND PATTERN GA2-450 FOR ROADS ABOVE 50 DV. GULLY GRATES AND FRAMES FOR KERB SIDE GULLIES SHALL BE PATTERN GK-115 FOR ROADS BELOW 50 DV AND GK-165 FOR ROADS ABOVE 50 DV. CURVED BAR GULLY GRATES SHALL BE USED IN ROADS WHERE THE GRADIENT EXCEEDS 4%.

WARNING!

WORKING ON LIVE DRAINAGE INFRASTRUCTURE AND IN CONFINED SPACES MUST BE UNDERTAKEN IN ACCORDANCE WITH AN APPROPRIATE RISK ASSESSMENT.

PRIOR TO OCCUPATION OF THE DEVELOPMENT A CCTV DRAINAGE SURVEY AND INSPECTION OF THE INSTALLED DRAINAGE ASSETS MUST BE UNDERTAKEN TO CONFIRM THAT THE SYSTEM HAS BEEN CONSTRUCTED PROPERLY. ANY DEFECTS IN THE SYSTEM SHALL BE REPAIRED PRIOR TO OCCUPATION OF THE DEVELOPMENT.

LEGEND

- PRIVATE SURFACE WATER DRAIN
- TYPE 2 MANHOLE
- PROPOSED IMPERMEABLE AREA
- OVERLAND FLOW

| REV | DATE | BY | CKD | APPD | DESCRIPTION |
|---|---|---|---|---|---|

PRELIMINARY DRAWING
FOR INFORMATION ONLY. NOT FOR CONSTRUCTION.

Client
BP/FLOTATION ENERGY

Royal HaskoningDHV
Enhancing Society Together
RHDHV | 2nd Floor | 15 Bermonsdey Square| London |SE1 3UN|
www.royalhaskoningdhv.com

Project
MORECAMBE SUBSTATION SITE

Drawing
OUTLINE SURFACE WATER DRAINAGE STRATEGY

Drawn by:
Date: 16/09/24

Drawing No.
PC1165- 3500

Revision
B

Drawing Scale: 1:2000

Drawing No.